

Mapping of monthly climatology of global ocean surface nutrient by a feed forward neural network

*野尻 幸宏^{1,3}、日下部 千佳¹、大芳賀 陽子²、和田 千里³、曾 継業³、中岡 慎一郎³、安中 さやか⁴
*Yukihiro Nojiri^{1,3}, Chika Kusakabe¹, Yoko Ohaga², Chisato Wada³, Jiye Zeng³, Shin-ichiro Nakaoka³, Sayaka Yasunaka⁴

1. 弘前大学、2. 東北大学、3. 国立環境研究所、4. 海洋研究開発機構

1. Hirosaki University, 2. Tohoku University, 3. National Institute for Environmental Studies, 4. JAMSTEC

Feed forward neural network (FNN) is one of neural network families and a software applicable for oceanographic mapping has been developed by Zeng et al. [1]. The method has already been applied for sea surface fCO₂ mapping with SOCAT data products [2] and reasonable performance was obtained [1]. Since seasurface nutrients, such as phosphate, nitrate and silicate, are important parameters for ocean biogeochemical cycles, we tried application of FNN to global mapping of these nutrients combining several observational datasets. The dataset, having global coverage, is World Ocean Database 2013 by NODC/NOAA. In Pacific region, we have more detailed surface ocean datasets from ship-of-opportunity programs by NIES (National Institute for Environmental Studies, Japan) and IOS (Institute of Ocean Science, Canada). In this study we combined these data sets and some were added from Pacific hydrographic data set, PACIFICA (Pacific Ocean Interior Carbon dataset). Relationship between sea surface temperature, sea surface salinity, mixed layer depth and satellite observed chlorophyll-a were put into a coordinated format and the FNN was trained with the nutrient data sets with temporal and locational variables (month, latitude and longitude). Monthly climatological maps with 1x1 degree latitude and longitude resolution for phosphate, nitrate and silica were obtained and error of estimation was examined by comparison with the training datasets. The evaluation was feasible for oceanic regions of relatively high nutrient concentrations such as North Pacific, Southern Ocean, North Atlantic, and East Pacific Equatorial upwelling regions. The nitrate biases were -0.24 ± 0.62 , -0.27 ± 0.72 , -0.57 ± 0.81 , and -1.21 ± 0.88 micro M, respectively for these oceanic regions. The performance was comparable for another mapping study using different neural network scheme by Yasunaka et al. for North Pacific [3], even this study was the global mapping. The larger bias and standard deviation for Equatorial Pacific should be caused by ENSO variability. Avoiding lack of high latitude coverage caused by missing satellite chlorophyll-a dataset in winter season, FNN estimation without chlorophyll-a dataset was evaluated for the three nutrients. Errors for nitrate and silicate changed seasonally, which were larger in summer and smaller in winter. This is due to relatively uniform distribution of the nutrients in winter overturning period and increasing patchiness in productive summer period. However, error in phosphate estimation showed no seasonal change. Estimated map with and without chlorophyll-a showed some differences related probably due to biological productivity. We compared maps of silicate/nitrate ratio with and without chlorophyll-a dataset in the North Pacific. Higher silicate/nitrate ratio areas were detected in the subarctic north western Pacific HNLC region in late summer only in the maps with chlorophyll-a dataset. Figure 1 shows silicate/nitrate molar ratio for global ocean (upper panel), where silicate and nitrate concentrations are more than 4 and 2 micro M, respectively. Uniform ratio around 1.5 is observed in the high latitude North Pacific but more variability in the southern ocean of summer. Increasing silicate/nitrate ratio is observed in the western high latitude North Pacific in August and September. This may be related to the changing control of diatom productivity by micro nutrient supply.

[1] Zeng et al. (2014) JAOT 31, 1838-1849. [2] Pfeil et al. (2013) ESSD 5, 125-143. [3] Yasunaka et al. (2014) JGR 119, 7756-7771.

キーワード：マッピング、栄養塩、月別気候値、全球海洋表層、ニューラルネットワーク

Keywords: mapping, nutrients, monthly climatology, global ocean surface, neural network

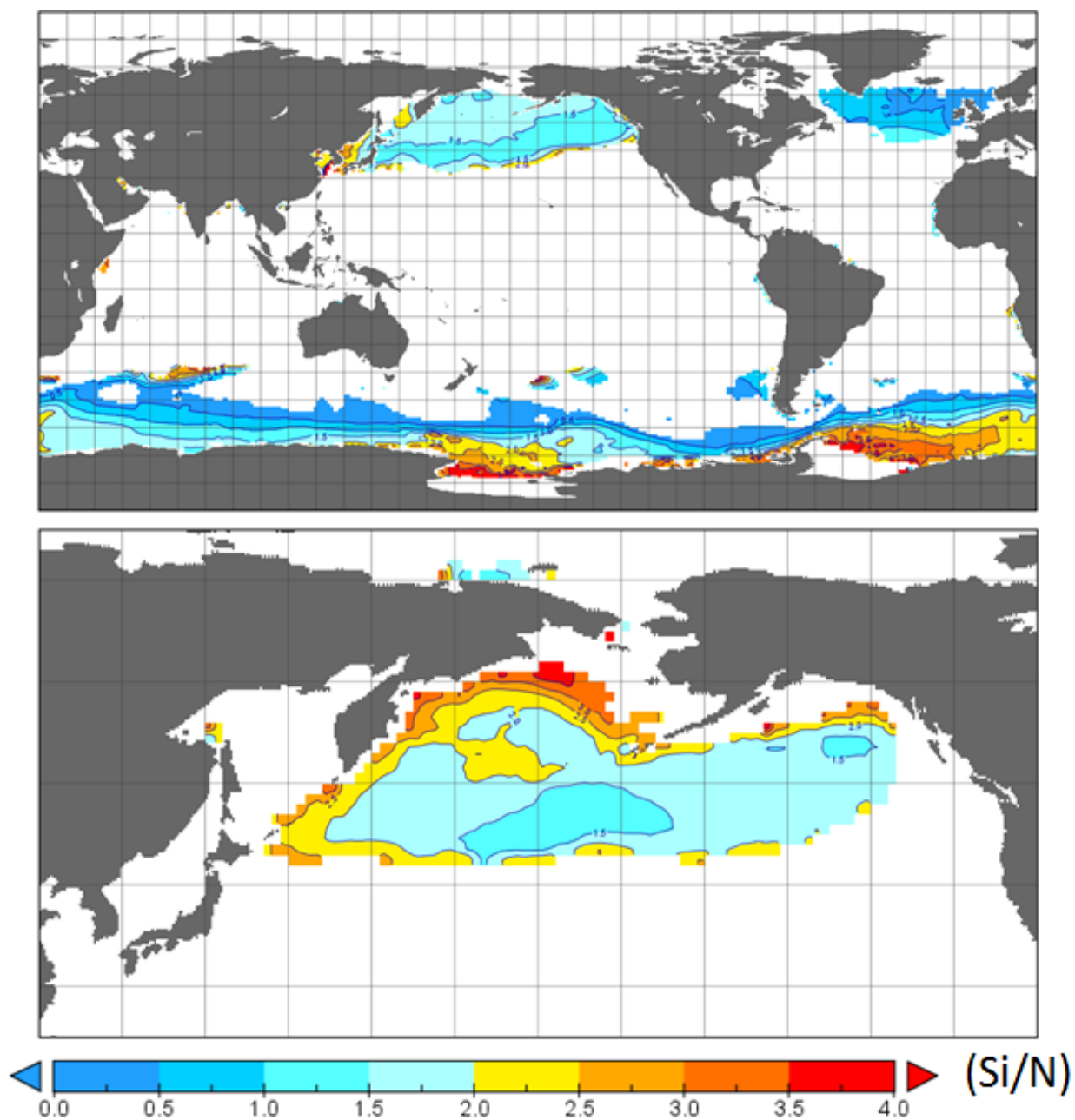


Figure 1. Silicate/nitrate molar ratio map of February for global ocean (upper panel) and August for North Pacific (lower panel) estimated by FNN

Development of a model of nitrous oxide in the western North Pacific

*吉川 知里¹、笹井 義一¹、眞壁 明子¹、Breider Florian³、豊田 栄²、松井 洋平¹、川口 慎介¹、脇田 昌英¹、藤木 徹一¹、原田 尚美¹、吉田 尚弘²

*Chisato Yoshikawa¹, Yoshikazu Sasai¹, Akiko Makabe¹, Florian Breider³, Sakae Toyoda², Yohei Matsui¹, Shinsuke Kawagucci¹, Masahide Wakita¹, Tetsuichi Fujiki¹, Naomi Harada¹, Naohiro Yoshida²

1. 海洋研究開発機構、2. 東京工業大学、3. Ecole Polytechnique Fédérale de Lausanne

1. Japan Agency for Marine-Earth Science and Technology, 2. Tokyo Institute of Technology, 3. Ecole Polytechnique Fédérale de Lausanne

Nitrous oxide (N₂O) is a greenhouse gas that also destroys the stratospheric ozone. It is important to estimate accurately the global N₂O budget in order to better understand the factors that influence atmospheric N₂O concentrations, to develop global warming countermeasures, and to protect the ozone layer. Previous models have indirectly predicted marine N₂O emissions from the apparent oxygen utilization, based on the observed inverse relationship between the dissolved oxygen and N₂O concentrations in the ocean. However, different microbes with distinctive substrates and enzymes mediate N₂O production and consumption processes. The accurate estimation of past, current and future marine N₂O emissions requires a model including these processes explicitly. In this study, a 1D marine ecosystem model that incorporates N₂O production processes (i.e., ammonium oxidation during nitrification and nitrite reduction during nitrifier denitrification) was developed. We applied this model to the JAMSTEC time-series subarctic and subtropical sites (K2 and S1) in the western north Pacific. The model was validated with observed nitrogen concentration and successfully simulated the higher N₂O concentration, the higher N₂O production rates, and the higher nitrification rates at K2 compared with S1. The annual mean N₂O emission fluxes were estimated to be 42 mgN m⁻² yr⁻¹ at K2 and 3 mgN m⁻² yr⁻¹ at S1. Using this model, we conducted two case studies: 1) estimating the ratio of N₂O emission flux by in-situ biological N₂O production to total flux, 2) estimating the ratio of N₂O production by ammonium oxidation to that by nitrite reduction. The results of case studies estimated the ratio of N₂O emission flux by in-situ biological N₂O production to be ~68% at K2 and ~100% at S1. It is also suggested that N₂O was mainly produced via ammonium oxidation at K2 but was produced via both ammonium oxidation and nitrite reduction at S1. Beman et al. (2010) suggested that ocean acidification could reduce nitrification rates and therefore affect oceanic N₂O production. In this presentation, we will also show the model results in the case of ocean acidification.

Cluster III *nifH*-harboring microbes dominated diazotroph communities in the Chukchi Sea (western Arctic Ocean)

*塩崎 拓平¹、藤原 周¹、伊知地 稔²、原田 尚美¹、西野 茂人¹、永田 俊²、濱崎 恒二²

*Takuhei Shiozaki¹, Amane Fujiwara¹, Minoru Ijichi², Naomi Harada¹, Shigeto Nishino¹, Toshi Nagata², Koji Hamasaki²

1. 海洋研究開発機構、2. 東京大学大気海洋研究所

1. Japan Agency for Marine-Earth Science and Technology, 2. The University of Tokyo, Atmosphere and Ocean Research Institute

Marine nitrogen fixation is now considered to occur not only in subtropical and tropical regions but also in colder regions, although the extent of and the identity of diazotrophs responsible for nitrogen fixation in the Arctic Ocean remain poorly understood. Here we examined diazotroph community structure and activity in the Chukchi Sea, a marginal sea of the western Arctic, during summer 2015. The diazotroph community determined by Illumina sequencing was mainly composed of Cluster III *nifH* phylotypes (putative anaerobes), accounting for 60–100% of the total sequences examined except one surface sample. This result is strikingly different from the previous findings in other oceanic regions. The *nifH* sequences other than Cluster III were mostly affiliated with UCYN-A2 (symbiotic cyanobacteria), which accounted for less than 15% of the total sequences. Nitrogen fixation rates were measurable at all the stations, with the maximum rate of 1.84 nmol L⁻¹ d⁻¹. The nitrogen fixation rates varied in a complex manner, displaying no clear relationship with depth (light intensity) and nitrate concentrations. The nitrogen fixation rate exceeded the nitrate assimilation rate in some nitrate-depleted waters, indicating that the diazotrophs could be an important source of new nitrogen in the Chukchi Sea.

キーワード：窒素固定、北極、*nifH*遺伝子

Keywords: Nitrogen fixation, Arctic Ocean, *nifH* gene

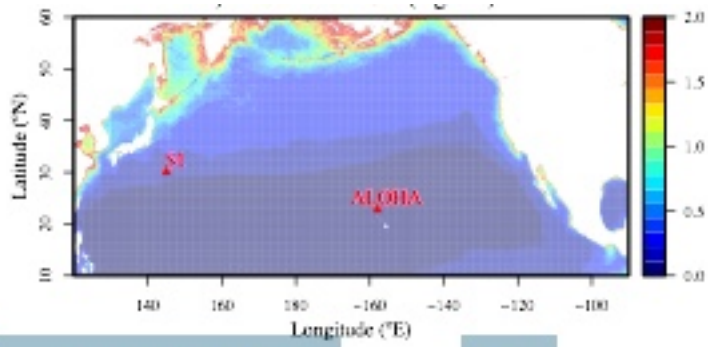
Surface peaks of primary production during summer in the oligotrophic open ocean: a modeling study

*Bingzhang Chen¹, Sherwood Lan Smith¹

1. Japan Agency for Marine-Earth Science and Technology

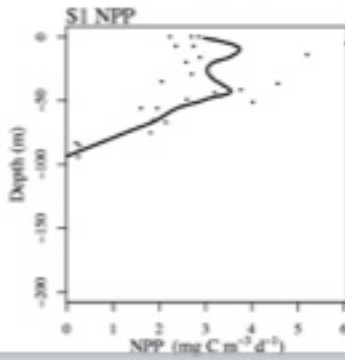
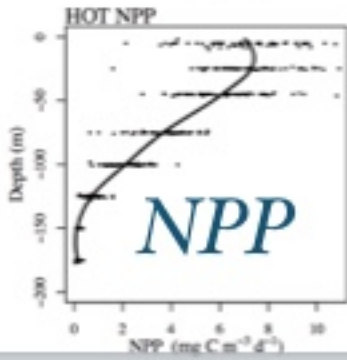
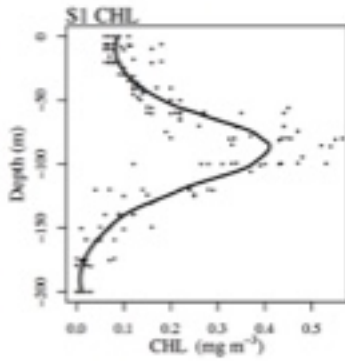
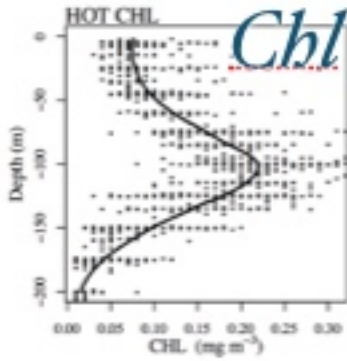
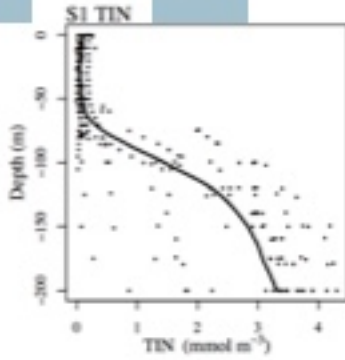
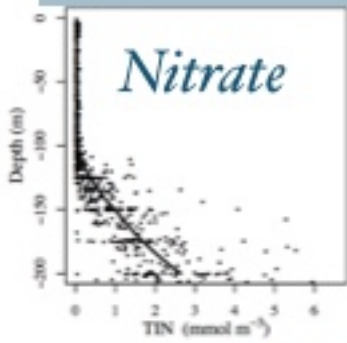
Classic understanding on the phytoplankton dynamics in the oligotrophic open ocean such as the central North Pacific gyre is that phytoplankton growth rate is limited by the upward supply of inorganic nutrients delivered largely by diffusion. Since nutrient supply mostly comes from below and light attenuates from surface to the depth, phytoplankton growth rate should peak at some intermediate depth, coinciding with the deep chlorophyll maximum (DCM) layer. However, examination on the data of net primary production (NPP) measured at two stations (ALOHA and S1) in the subtropical North Pacific reveals that NPP peaks within the surface mixed layer in spite of the negligible nutrient concentration at surface and a pronounced deep chlorophyll maximum (DCM) around 100 m. While the formation of DCM might be largely accounted for by phytoplankton photoacclimation (changes of chlorophyll-to-carbon ratios), the surface peak of phytoplankton growth rates suggests that the phytoplankton growth rate is not really limited by nutrient availability but could be light-limited. We developed a 1D model that couples ocean physics with two different kinds of ecosystem models (one species vs. two species of phytoplankton) built upon nutrient-phytoplankton-zooplankton-detritus (NPZD) plankton models. Model parameters were optimized by a Delayed Rejection Adaptive Monte-Carlo (DRAM) algorithm. Results suggest that the two-species model can better reproduce the vertical patterns of NPP. The implications are: 1) phytoplankton nutrient limitation may not be as severe as previously expected and light could play a more important role in controlling NPP in the oligotrophic open ocean; 2) phytoplankton diversity seems critical in faithfully reproducing NPP patterns.

Keywords: Primary production, Phytoplankton, community structure



ALOHA

SI



Microscale spatial variability of plankton and new closure ecosystem models coupled with a 1D physical model

*本間 光¹、グリフィス マシュー²、プリヤダルシ アヌパム³、山崎 秀勝¹

*Hikaru Homma¹, Matthew Griffiths², Anupam Priyadarshi³, Hidekatsu Yamazaki¹

1. 東京海洋大学、2. ビクトリア大学、3. バナーラス・ヒンドゥー大学 理学研究所

1. Tokyo University of Marine Science and Technology, 2. University of Victoria, 3. Institute of Science, Banaras Hindu University

Recent development of measurement technologies allows us to investigate microscale distributions of plankton. For instance, Doubell et al. (2009) employed the microstructure profiler TurboMAP-L equipped with a laser fluorescence probe and observed highly intermittent spatial variability of phytoplankton at a mm scale. The phytoplankton distributions acquired by the laser probe were patchier and more intermittent than those obtained concurrently by a conventional light emitting diode (LED) probe that resolves a cm scale. However, 1-m averaged profiles were consistent for both probes. This indicates that the intense fluorescence peaks are not noise signals but are due to highly concentrated phytoplankton aggregates. The results from high-resolution in situ observations demonstrate that microscale plankton communities and organic/inorganic particles play a vital role in ocean ecosystem dynamics. It has thus become urgent to develop a new ecosystem model which takes the observed microscale variability into account.

Mandal et al. (2014) developed a simple nutrient-phytoplankton (NP) ecosystem model by applying the closure approach, which decomposes each variable (N , P) into mean (N_0 , P_0) and fluctuating component (N' , P'). The NP closure ecosystem model consists of five variables: mean N_0 and P_0 , variance $\langle N'^2 \rangle$ and $\langle P'^2 \rangle$, and covariance $\langle N'P' \rangle$, where angle brackets denote ensemble averaging. To evaluate the magnitude of fluctuating components in the ecosystem, Mandal et al. (2014) defined a non-dimensional parameter $\beta = B/A^2$, where $A = N_0 + P_0$ is the total mean and $B = \langle N'^2 \rangle + \langle P'^2 \rangle + 2\langle N'P' \rangle$ is the total variability. Mandal et al. (2014) performed dimensionless time-series simulations and found that the growth of P_0 was enhanced under high variability (high β) conditions. Subsequently, Priyadarshi et al. (2016) developed a new nutrient-phytoplankton-zooplankton (NPZ) closure model. The results of dimensionless time-series analyses showed that zooplankton biomass increased with increasing variability; on the other hand, phytoplankton biomass decreased. This suggests that trophic transfer in the food chain becomes more efficient under high variability conditions. However, these analyses excluded the effect of physical processes, for instance diurnal/seasonal variation of solar insolation, water movement, and stratification. To investigate the impact of microscale variability on ocean ecosystem dynamics, it is necessary to couple the closure ecosystem models with physical models.

We implemented the NPZ closure ecosystem model in a 1D water column physical model, General Ocean Turbulence Model (GOTM), using the same method as the physical-biological coupling by Mandal et al. (2016). GOTM is a public domain model (<http://www.gotm.net>) which is freely available to the community and reproduces reasonable seasonal cycle of stratification and vertical diffusion in the open ocean. The results of annual simulations showed that microscale variability led to the enhancement of Z_0 growth after the spring bloom of P_0 . However, P_0 and Z_0 were rapidly depleted in spring when β is greater than or equal to 1 since Z_0 grazing was too fast under high variability conditions. Dynamics of Z_0 is sensitive to the covariance $\langle P'Z' \rangle$, implying that the combination of phytoplankton aggregates and zooplankton communities impacts ocean ecosystem dynamics. We will present the outcomes from this 1D mixed layer simulations.

キーワード : NPZモデル、クロージャー生態系モデル、微細構造、GOTM

Keywords: NPZ model, closure ecosystem model, microstructure, GOTM

Future Global Ocean Observing System –built on Requirements, promoting Alignment, delivering Relevant Information.

*Telszewski Maciej¹, Tanhua Toste², Fischer Albert³

*Maciej Telszewski¹, Toste Tanhua², Albert Fischer³

1. IOCCP, IO PAN, Sopot, Poland, 2. GEOMAR, Kiel, Germany, 3. GOOS, IOC-UNESCO, Paris, France

1. IOCCP, IO PAN, Sopot, Poland, 2. GEOMAR, Kiel, Germany, 3. GOOS, IOC-UNESCO, Paris, France

Since the OceanObs' 09 Conference, the ocean observing community has been improving coordination and collaboration amongst physical, biogeochemical and biology/ecosystem communities. Significant progress has been made through the introduction of the Global Ocean Observing System (GOOS) Framework for Ocean Observing in 2012. Societal and scientific requirements for sustained observations have been captured in Essential Ocean Variables (EOVs), many of which are also essential climate variables (ECVs, defined by the Global Climate Observing System (GCOS) reporting to the UNFCCC). Defined and emerging disciplinary EOVs are based on analysis of feasibility and impact, and how they deliver the needed data for scientific questions and societal requirements.

With advances in observing technology, and the definition of EOVs, clear opportunities exist to improve the coordinated planning and implementation of observing activities measuring across the three disciplines and all relevant temporal and spatial scales, eventually leading to truly fit-for-purpose observing system design.

GOOS works directly with several formal bodies programmatically connected to IOC-UNESCO, WMO as well as the WMO-IOC JCOMM to integrate ocean observation information into the GCOS Implementation Plan in support of the UNFCCC, the World Summit on Sustainable Development, the Group on Earth Observations, and other international and intergovernmental strategies.

In our opinion, a direct communication and coordination with regional communities such as JpGU is necessary to fully connect the opportunities arising on the decision and policy-making arena with technical developments occurring globally and regionally.

Integrating biogeochemical cycles across scales: A unified approach for regional predictions.

*Enrique N Curchitser¹, Charles Stock², Raphael Dussin¹, Shuwen Zhang¹, Nicolas Van Oostende³

1. Rutgers University, 2. NOAA-GFDL, 3. Princeton University

It is recognized that even though climate models show significant skill in simulating both physics and biogeochemistry on global scales, they are not necessarily designed for regional studies. In the physical environment, significant effort has been devoted to downscaling techniques both in the atmosphere and the ocean. There are considerably less attempts at downscaling biogeochemistry. This is partly a consequence of the different models being used by the global and regional physical and biogeochemical communities. This disconnect leads to limited high-resolution regional projections of ecosystem dynamics. In this work, we present the recent development of a multi-scale coupled bio-physical model used for this purpose. The framework is based on the NOAA-GFDL earth system model and the regional ROMS circulation model. The same biogeochemical model, COBALT, has been implemented in both models for a consistent integration across scales. We present results from regional, high-resolution implementations in the California Current System and the northwest Atlantic. We show that improved representation of the physics is a critical step towards more skillful predictions of the ecosystem in coastal areas.

Keywords: Coupled biophysical models, Downscaling

Will Climate Change Result in Seasonal Mismatches between Phytoplankton Blooms and Fish Reproduction?

*Rebecca G Asch^{1,2}, Charles A Stock³, Jorge L Sarmiento²

1. East Carolina University, 2. Princeton University, 3. National Oceanic and Atmospheric Administration

One hypothesis explaining substantial interannual variability in fish recruitment (*i.e.*, the number of young fishes entering a fishery) is whether the timing of fish spawning matches seasonal plankton blooms that the fish' s larvae depend on for nutrition. Environmental processes controlling the seasonal timing (*i.e.*, phenology) of blooms often differ from those influencing fish spawning, which could cause these events to diverge under climate change with negative consequences for fisheries. We use an earth system model to examine the impact of the RCP8.5 climate-warming scenario on the future spawning time of two classes of fishes: “geographic spawners” whose spawning grounds are defined by fixed geographic features (*e.g.*, estuaries, reefs), and “environmental spawners” whose spawning grounds move responding to variations in environmental properties, such as temperature. Our model projects that by the century' s end spring and summer phytoplankton blooms will occur 16.5 days earlier on average at latitudes >40°N. The phenology of geographic spawners shifts at a rate twice as fast as phytoplankton, causing these fishes to spawn before the bloom across >85% of this region. “Extreme events” (*i.e.*, mismatches in timing >30 days that could lead to fish recruitment failure) increase 10-fold for geographic spawners in many areas. Seasonal mismatches between environmental spawners and phytoplankton were less widespread although sizable mismatches still emerged in some regions. This indicates that range shifts undertaken by environmental spawners may increase resiliency of fishes to climate change impacts associated with phenological mismatches, potentially buffering against declines in larval survival, recruitment, and fisheries.

Keywords: Earth System Model, phenology, trophic mismatch, phytoplankton bloom, fish spawning

Possible uncertainty in CMIP5 projections of low-oxygen water volume in the Eastern Tropical Pacific

*重光 雅仁¹、山本 彬友²、岡 顕²、山中 康裕³

*Masahito Shigemitsu¹, Akitomo Yamamoto², Akira Oka², Yasuhiro Yamanaka³

1. 国立研究開発法人 海洋研究開発機構、2. 東京大学 大気海洋研究所、3. 北海道大学

1. Japan Agency for Marine-Earth Science and Technology, 2. Atmosphere and Ocean Research Institute, The University of Tokyo, 3. Hokkaido University

Using the results from nine Earth system models submitted to the Coupled Model Intercomparison Project Phase 5 (CMIP5), we identify the Eastern Tropical Pacific (ETP) as the region with the greatest uncertainty of future changes in oxygen-deficient ($< 30 \mu\text{M}$) water volumes, since different models variously project both positive and negative changes in the oxygen-deficient volume and export flux there. We investigate the factors controlling future changes in oxygen-deficient volume in the ETP with global warming, using a single offline biogeochemical model. Oxygen budget analysis clarifies that the Equatorial Undercurrent (EUC) is the key mechanism controlling future variations in the oxygen-deficient volume in the ETP in our model. From the outputs of all of the CMIP5 models, we identify a significant negative relationship between changes in the EUC volume transport and the oxygen-deficient water volume from the present to the end of the 21st century, which indicates that the response of the EUC to global warming leads to one possible uncertainty in future projections of oxygen-deficient volume in the ETP.

キーワード：貧酸素水塊体積、地球温暖化、東部赤道太平洋

Keywords: low-oxygen water volume, global warming, Eastern Equatorial Pacific

Estimation of sedimentary iron flux to the world ocean

*三角 和弘¹、津旨 大輔¹、坪野 考樹¹

*Kazuhiro Misumi¹, Daisuke Tsumune¹, Takaki Tsubono¹

1. 電力中央研究所 環境科学研究所

1. Environmental Science Research Laboratory, Central Research Institute of Electric Power Industry

Iron is an important nutrient in marine biogeochemical cycles because it limits primary production in high-nutrient, low-chlorophyll areas. Iron cycle is implemented in the most marine biogeochemical cycle models used for future climate projection lead by IPCC. It has been revealed that the deposition of aerosols, release of iron from seabed sediments and hydrothermal vents are the major iron sources to the ocean. These exogenous iron inputs are considered in marine biogeochemical cycle models as the boundary conditions, but the magnitude and distribution of the fluxes are vary significantly among the models (Tagliabue et al., 2016). The sedimentary iron flux showed the largest dispersion among the exogenous inputs, it varies two-orders of magnitudes (0.6-196 Gmol/yr; Tagliabue et al., 2016), being a cause of the large discrepancy of simulated dissolved iron distributions among the models. Consequently, to construct a more precise sedimentary-iron flux dataset and standardize it are urgent need to reduce model uncertainty.

This study proposes new datasets of the sedimentary iron flux for the global ocean (Fig 1). We used formulae presented by Moore and Braucher (2008) where sedimentary iron flux is proportional to the particulate organic carbon (POC) flux reaching to the seabed sediment. This formulation is based on an empirical relationship observed in flux chamber data off the coast of California (Elrod et al., 2004). Moore and Braucher (2008) used the POC flux simulated in their model (BEC). In this study, we instead used the POC flux estimated from satellite data to prevent from two potential problems using the simulated POC flux: 1) coarse-resolution global models usually underestimate the POC flux in the coastal areas where the sedimentary iron fluxes are particularly large, and 2) using simulated POC flux is a cause of inter-model discrepancy of the sedimentary iron flux because the simulated POC fluxes are always different among the models. Our approach therefore can provide more proper sedimentary-iron estimate with model independent manner.

In addition to this standard dataset (hereafter STD dataset), we propose another dataset that is corrected from the STD dataset considering the bottom water properties. The reason of the proportionality between sedimentary iron and POC fluxes is considered that remineralization of organic matter in sediment consumes dissolved oxygen and reduces iron to more soluble Fe(II). The reduced iron is oxidized rapidly when it reaches to oxic bottom water, but the oxidation rates depend on bottom water properties such as temperature, salinity, dissolved oxygen and pH. We estimated the oxidation rates using an empirical relationship (Tagliabue et al., 2011) and the GLODAP v2 dataset (Lauvset et al., 2016 and Key et al., 2015). The obtained oxidation rates were then normalized by the value off the coast of California where the proportional constant between the sedimentary iron and POC fluxes is observed. The resultant non-dimension factors were multiplied to the STD dataset (hereafter FCT dataset).

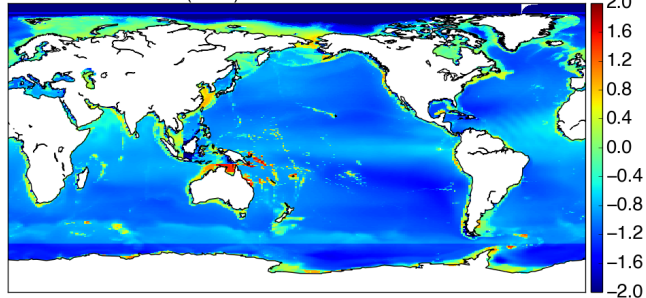
Both the STD and FCT datasets showed larger sedimentary iron flux (200, 321 Gmol/yr in the global sum) than the previous estimates. The larger fluxes are attributed mainly to increase the fluxes in the shelf regions. The FCT dataset predicted larger fluxes in deep-sea sediments and shelf areas in high latitudes than the STD dataset reflecting slow oxidation rates due to low bottom-water temperatures. In addition to the magnitudes, the horizontal distributions are significantly altered from the fluxes estimated by Moore

and Braucher (2008). The fluxes are increased mainly in the Pacific and Arctic Oceans where the shelf areas are extensive. Simulated results put these datasets into a marine biogeochemical cycle model will be presented in this talk.

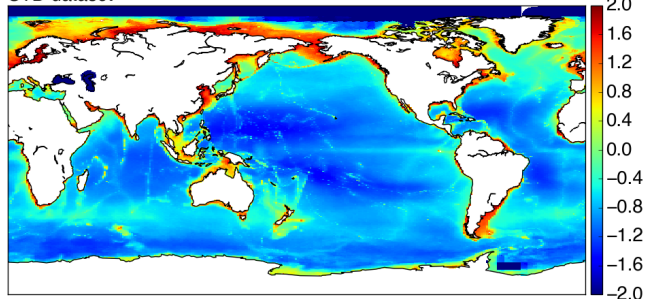
キーワード：鉄、海底堆積物、海洋物質循環

Keywords: Iron, Sediment, Marine biogeochemical cycles

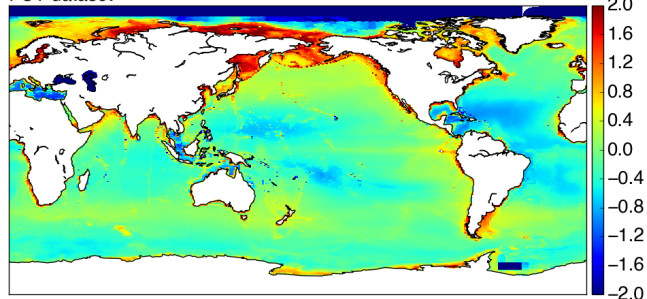
Moore and Braucher (2008)



STD dataset



FCT dataset



Roles for the ocean mesoscale on the supply of mass and tracers to the Northern Hemisphere subtropical gyres

*Ayako Yamamoto¹, Carolina O. Dufour², Jaime B. Palter^{1,3}, Stephen M. Griffies⁴, Daniele Bianchi⁵, Mariona Claret⁶, John P. Dunne⁴, Ivy Frenger⁷, Eric D. Galbraith⁸

1. Department of Atmospheric and Oceanic Sciences, McGill University, Montreal, Quebec, Canada, 2. Atmospheric and Oceanic Sciences Program, Princeton University, Princeton, New Jersey, USA, 3. Graduate School of Oceanography, University of Rhode Island, Narragansett, Rhode Island, USA, 4. NOAA/Geophysical Fluid Dynamics Laboratory, Princeton, New Jersey, USA, 5. Department of Atmospheric and Oceanic Sciences, University of California, Los Angeles, Los Angeles, California, USA, 6. Joint Institute for the Study of the Atmosphere and Ocean, University of Washington, Seattle, Washington, USA, 7. GEOMAR Helmholtz Centre for Ocean Research Kiel, Germany, 8. Institutio Catalana de Recerca i Estudis Avancats-Institut de Ciència i Tecnologia Ambientals, Universitat Autònoma de Barcelona, Bellaterra, Barcelona, Spain

Lateral transport at the boundaries of the subtropical gyres plays a crucial role in providing the nutrients that fuel primary productivity, the heat that helps restratify the surface mixed layer, and the dissolved inorganic carbon (DIC) that influences air-sea carbon exchange. Mesoscale eddies are hypothesized to be an important component of these lateral transports; however, previous studies have not explicitly quantified the role played by these eddies. Here, we quantitatively assess the physical mechanisms that control the transport of heat, nutrients and carbon across the North Pacific and North Atlantic subtropical gyre boundaries using the eddy-rich ocean component of a climate model (GFDL's CM2.6) coupled to an idealized biogeochemical model (mini-BLING).

Our results suggest that lateral cross-subtropical gyre boundary transport supplies a substantial amount of heat, DIC, and nutrients, mainly across Gulf Stream and Kuroshio. Mass, heat, and DIC supply is mainly driven by the mean circulation, while mesoscale eddies oppose the mean, removing mass, heat and DIC from the gyres. Nutrient transport differs markedly from the other tracers, as nutrients are principally supplied to both subtropical gyres by mesoscale eddies. These lateral transports of heat, DIC, and nutrients all play a significant role in their respective subtropical gyre budget in both basins: Mean lateral transport supplies almost all DIC and heat into the subtropical gyres, with 37% (32%) of DIC and 21% (24%) of heat being removed from the North Pacific (North Atlantic) subtropical gyre by the eddy component of the lateral transport on an annual mean basis. The eddy lateral transport of heat is, on average, the same order of magnitude as the air-sea fluxes, implying its important role in subtropical ocean climate. Likewise, the lateral nutrient supply, combining the roles of both mean and eddy components, provides 77% of total nutrient supply in North Pacific and 86% in North Atlantic, which is approximately 1.5 times larger than a previous estimate by a coarse resolution model.

Surface nutrients in the North Pacific from ship-of-opportunity observation

*安中 さやか¹、野尻 幸宏²、小埜 恒夫³、中岡 慎一郎²、Whitney Frank⁴

*Sayaka Yasunaka¹, Yukihiro Nojiri², Tsuneo Ono³, Shin-ichiro Nakaoka², Frank Whitney⁴

1. 海洋研究開発機構、2. 国立環境研究所、3. 水産研究・教育機構、4. カナダ海洋科学研究所

1. Japan Agency for Marine-Earth Science and Technology, 2. National Institute for Environmental Studies, 3. Japan Fisheries Research and Education Agency, 4. Institute of Ocean Science

National Institute for Environmental Studies (NIES, Japan) and Institute of Ocean Sciences (IOS, Canada) has carried out ship of opportunity measurements of nutrients (phosphate, nitrate, and silicate) and partial pressure of CO₂ since late 1980s. Using the ship of opportunity data and others, seasonal to decadal variability of sea surface nutrients and dissolved inorganic carbon (DIC) in the North Pacific were clarified. Nutrient and DIC concentrations were high in the subarctic in winter and low in the subtropics. In the summer, substantial amount of nutrients remained unutilized in subarctic and the northern part of the subarctic-subtropical boundary region. In the subtropics, nutrients were almost entirely depleted throughout the year, while DIC concentrations showed a north-south gradient and significant seasonal change. Nutrients and DIC showed a large seasonal drawdown in the western subarctic region, while the drawdown in the eastern subarctic region was weaker, especially for silicate. The subarctic-subtropical boundary region also showed a large seasonal drawdown, which was most prominent for DIC and less obvious for nitrate and silicate. In the interannual time scale, the Pacific Decadal Oscillation was related to a nutrients and DIC seesaw pattern between the subarctic-subtropical boundary region and the Alaskan Gyre through the changes in horizontal advection, vertical mixing and biological production. When the North Pacific Gyre Oscillation was in the positive phase, nutrient concentrations in the subarctic were higher than the mean states. Trends of phosphate and silicate averaged over the North Pacific were negative, while nitrate trend was insignificant.

キーワード：リン酸塩、硝酸塩、ケイ酸塩、太平洋10年規模変動、北太平洋ジャイア振動、長期トレンド
Keywords: phosphate, nitrate, silicate, PDO, NPGO, long-term trend

Biogeochemical impacts of isopycnal nitrate transport along the Kuroshio

*小松 幸生^{1,2}、廣江 豊³、安田 一郎²

*Kosei Komatsu^{1,2}, Yutaka Hiroe³, Ichiro Yasuda²

1. 東京大学大学院新領域創成科学研究科、2. 東京大学大気海洋研究所、3. 水産研究・教育機構中央水産研究所

1. Graduate School of Frontier Sciences, The University of Tokyo, 2. Atmosphere and Ocean Research Institute, The University of Tokyo, 3. National Research Institute of Fisheries Science, Japan Fisheries Research and Education Agency

Recently the Kuroshio draws attentions as an important supply route of nutrient in the western North Pacific, although it has been generally recognized as a mere boundary between the oligotrophic subtropical waters to the south and the more productive coastal or subarctic waters to the north. The effective processes of the nutrient supply into the euphotic layer in the adjacent and downstream regions of the Kuroshio were reviewed on the basis of our recent in situ observations and retrospective analyses of historical observational and data-assimilated reanalysis datasets. The observation data revealed that the nutrient maximum was distributed along the jet on the isopycnal surface of 24.5-25.5sigma-theta in the whole region of the Kuroshio from the East China Sea to the Kuroshio Extension, and that the along-jet-maximum structure was detected only in spring, although the structure was analogous to the characteristic one well-known as the Nutrient Stream found in the Gulf Stream region. The concentration of the nutrient maximum gradually decreased along the jet toward the downstream region, implying that the high nutrient water was originated from the intermediate layer in the upstream and its adjacent regions. Isopycnal transport of nitrate along the jet was estimated at 800 kmolNs^{-1} by integrating from the layer of 27.5sigma-theta to the sea surface in the midstream region south of Japan, where the core of isopycnal downstream flux amounted to $10 \text{ mmolNm}^{-2}\text{s}^{-1}$ on the surface of 26.0-26.5sigma-theta. The isopycnal transport plays the main role on the nutrient supply to the downstream, but on the way to the downstream, diapycnal upward flux due to turbulent diffusion whose net intensity amounts to $O(10^{-6}) \text{ mmolNm}^{-2}\text{s}^{-1}$ at the front supplies the nutrient effectively into the euphotic layer from the nutricline. Moreover lateral exchanges with the Slope or Shelf Waters due to both mesoscale and sub-mesoscale processes modifies the nutrient concentration in the Kuroshio jet, where the lateral flux due to horizontal diffusion was estimated at $O(10^{-2}) \text{ mmolNm}^{-2}\text{s}^{-1}$ at the front on the scale of $O(10) \text{ km}$. The isopycnal surface at the nutricline depth in the upstream gradually shallows along the jet toward the downstream and finally reaches the winter mixed layer in the Kuroshio Extension to induce the nutrient supply into the euphotic layer. The nitrate flux due to the induction process can be estimated at $O(10^{-5}) \text{ mmolNm}^{-2}\text{s}^{-1}$, some of which are transported eastward along the jet or recirculated to the subtropical region and the others are to the Kuroshio-Oyashio (K-O) interfrontal zone. The latter part suggests significant contribution of the isopycnal nutrient transport along the Kuroshio to the high productivity in the K-O zone.

キーワード：黒潮、等密度面輸送、栄養塩ストリーム、インダクション

Keywords: Kuroshio, isopycnal transport, Nutrient Stream, induction

Seasonal variations in nutrients and biogenic particles in the East China Sea and their exchange fluxes with adjacent seas

*Xinyu Guo¹, Yucheng Wang¹, Liang Zhao²

1. Center for Marine Environmental Studies, Ehime University, Matsuyama, Japan, 2. College of Marine and Environmental Sciences, Tianjin University of Science and Technology, Tianjin, China

Based on a three dimensional low-tropical ecosystem model, we reevaluated the budgets of nutrients and biogenic particles (phytoplankton and detritus) in the East China Sea (ECS), a continental shelf sea with high productivity and affected by a large river (Changjiang) and a western boundary current (Kuroshio). After a careful comparison of model results with all available observation data, we calculated monthly standing stock of the nutrients and biogenic particles in the ECS and the fluxes of the nutrients and biogenic particles through the lateral and vertical interfaces of the ECS. As an improvement over previous nutrients budget calculations that treated the ECS as a one box, we divided the water column into two layers to represent the euphotic and aphotic layers. Our calculation shows a necessary for evaluating not only the horizontal fluxes of nutrients and biogenic particles into and out of the ECS through its lateral boundaries with adjacent seas but also the exchange fluxes of nutrients and biogenic particles between the euphotic and aphotic layers. Our calculation also reveals that the export of biogenic particles from the ECS to the Japan/East Sea is more than that from the ECS to the Kuroshio region and the export pathway of biogenic particles from the ECS to the Kuroshio region is through the middle layer of the shelf slope of the ECS, not the previously reported bottom layer.

Keywords: low-tropical ecosystem model, East China Sea, Kuroshio, Changjiang, Japan/East Sea

Biogeochemical implications of potential future changes in shelf sea circulation

*Jason T Holt¹, Sarah Wakelin¹, Yuri Artioli², James Harle¹, Jeff Polton¹, Momme Butenschon², John Siddorn³, Enda O'Dea³, Jerry Blackford², Icarus Allen²

1. National Oceanography Centre, Liverpool, 2. Plymouth Marine Laboratory, 3. Met Office

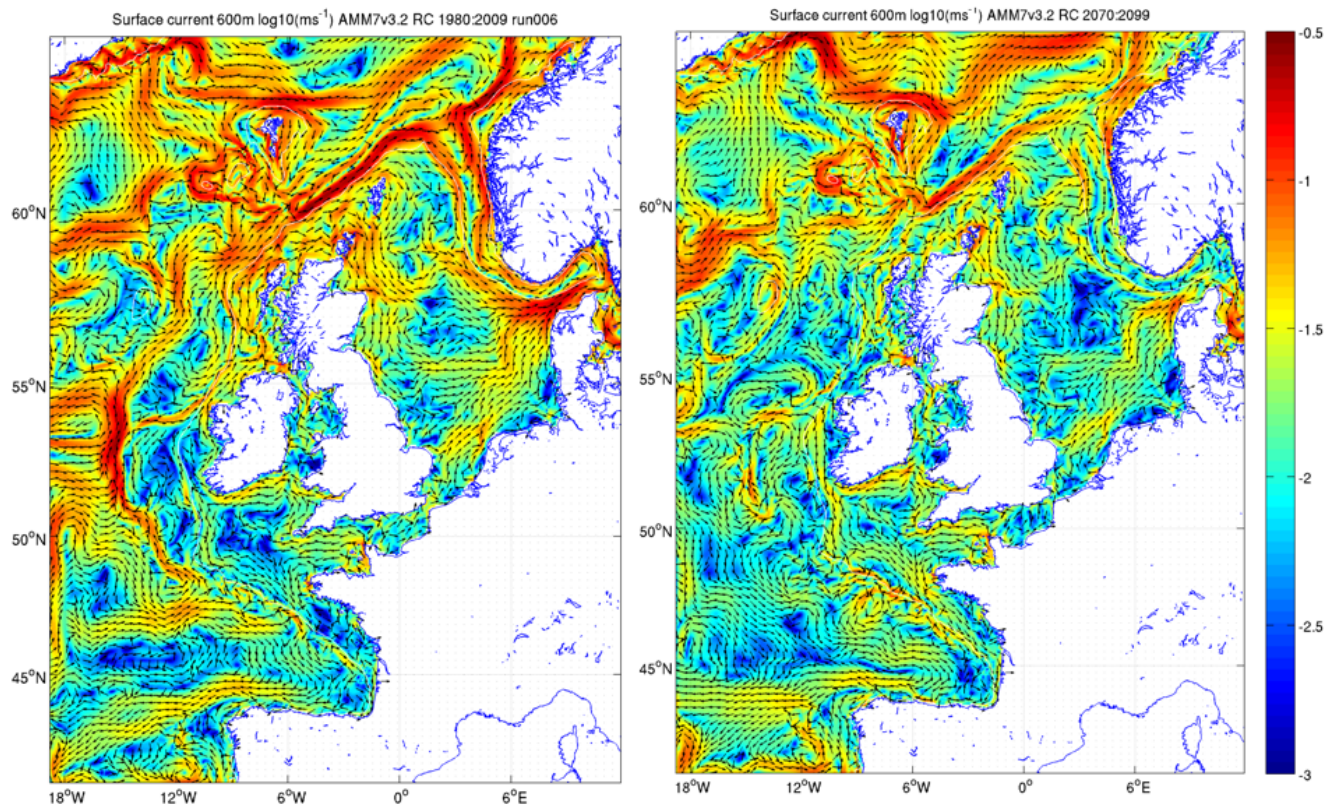
Simulations of the NEMO-ERSEM Atlantic Margin Model (AMM7) of the NW European continental shelf driven by climate models out to 2100 have shown the potential for substantial changes to the ocean-shelf exchange and shelf scale circulation, drawing on simulations from the ROAM and RECYCLE projects. In one realisation of future conditions the inflows into the North Sea through the Fair Isle channel and east of Shetland are found to substantially decrease, and the Shetland shelf current largely by-passes the North Sea. This significantly reduces the cyclonic North Sea circulation and shifts the balance between oceanic and terrestrial influence in this region, seen by a substantial decrease in salinity. In this presentation we consider what the biogeochemical implications of this might be. Using output from the ERSEM model in this simulation, we explore the spatial distribution of these changes and consequent changes in nutrient ratios, and other factors in play that may mitigate or aggravate this view (Holt et al 2016). We use the driving $\frac{1}{4}^\circ$ global NEMO model (Yool et al 2015) to explore whether other semi-enclosed shelf sea basins around the world might show similar behaviour under this future scenario. The long-term nutrient budgets in shelf-seas are set by the relative balance of oceanic and riverine inputs, augmented by atmospheric inputs and modulated by exchanges between benthic and pelagic systems. A simple mixing box estimate suggests that in the North Sea case, this change in circulation leads to an increase in nitrate by 15% and the flushing time increases from 1.8 years to 2.5 years; this potentially mitigates against the effects of a reduction in oceanic nutrient concentrations being advected on-shelf, which have previously been identified (Holt et al 2012).

Holt, J., Butenschon, M., Wakelin, S.L., Artioli, Y., Allen, J.I., 2012. Oceanic controls on the primary production of the northwest European continental shelf: model experiments under recent past conditions and a potential future scenario. *Biogeosciences*, 9, 97-117.

Holt, J., Corinna, S., Cannaby, H., Daewel, U., Allen, I., Artioli, Y., Bopp, L., Butenschon, M., Fach, B., Harle, J., Pushpadas, D., Salihoglu, B., Wakelin, S., 2016. Potential impacts of climate change on the primary production of regional seas: a comparative analysis of five European seas *Progress in Oceanography*, 140, 91-115.

Yool, A., Popova, E.E., Coward, A.C., 2015. Future change in ocean productivity: Is the Arctic the new Atlantic? *Journal of Geophysical Research: Oceans*, 120, 7771-7790.

Keywords: Climate impacts, Shelf sea ecosystems, Ocean shelf coupling



A numerical model for separating nutrients with different origins in the ecosystem of the East China Sea

*張晶^{1,2}、郭新宇^{1,3}、趙亮⁴

*Jing Zhang^{1,2}, Xinyu Guo^{1,3}, Liang Zhao⁴

1. 愛媛大学沿岸環境科学研究センター、2. 中国海洋大学海洋大气学院、3. 中国海洋大学海洋環境生態教育部重点實驗室、4. 天津科学技術大学海洋環境学院

1. Center for Marine Environmental Studies, Ehime University, 2. College of Oceanic and Atmospheric Sciences, Ocean University of China, 3. Key Laboratory of Marine Environment and Ecology, Ocean University of China, 4. College of Marine and Environmental Sciences, Tianjin University of Science and Technology

The nutrients in the East China Sea (ECS) come from different sources, such as Kuroshio, Taiwan Strait, rivers, and atmosphere. To evaluate the roles of multi-source nutrients in the primary production over the continental shelf of the ECS, a tracking technique was applied to all the state variables (dissolved inorganic nitrogen (DIN), two types of phytoplankton (diatoms and flagellates), and detritus) in a low-trophic ecosystem model. This tracking method is able to separate the nutrients and chlorophyll *a* with different sources in a realistic simulation designed for reproducing the temporal and spatial variations of nutrients and chlorophyll *a* in the ECS. The distributions of the DIN from different sources depend closely on the currents and change seasonally. The DIN from Changjiang River concentrates in the inner shelf in winter but heads to the Tsushima Strait along with the diluted water in summer. In the upper layer of the middle and outer shelves in winter, the DIN mainly comes from the Kuroshio; in the lower layers from middle shelf to outer shelf, the DIN from the Kuroshio plays a dominant role all the year round, especially in summer. The Taiwan Strait currents are strong and shift a little offshore in summer, resulting in the distribution of the DIN from the Taiwan Strait in the surface layer over the middle and outer shelves in summer. The high concentration of the DIN from atmosphere mainly locates at the Bohai Sea and the Yellow Sea. The DIN input flux of the Kuroshio and the corresponding net primary production (NPP) are highest among all the sources. However, the ratio of the NPP to the input flux for each source of nutrient indicates that the nutrient with Kuroshio source is the least efficient while that with the river source is the most efficient.

東シナ海陸棚起源のマアジ (*Trachurus japonicus*) 0歳魚の太平洋側沿岸域への輸送・来遊実態の解明

Transport of age-0 jack mackerel (*Trachurus japonicus*) from the East China Sea to coastal areas along the Kuroshio.

*石川 和雄¹、伊藤 幸彦¹、渡邊 千夏子²、清水 学³、渡慶次 力⁴、西口 政治⁴、橋田 大輔⁵、大河 俊之⁶、原田 慈雄⁷、岡田 誠⁸、鈴木 勇己⁹、高村 正造¹⁰、福元 亨介¹¹

*Ishikawa Kazuo¹, Sachihiko Itoh¹, Chikako Watanabe², Manabu Shimizu³, Tsutomu Tokeshi⁴, Nishiguchi Masaharu⁴, Daisuke Hashida⁵, Toshiyuki Ohkawa⁶, Shigeo Harada⁷, Makoto Okada⁸, Yuki Suzuki⁹, Syozo Takamura¹⁰, Ryousuke Fukumoto¹¹

1. 東京大学大気海洋研究所、2. 国立研究開発法人 水産研究・教育機構 中央水産研究所、3. 国立研究開発法人 水産研究・教育機構、4. 宮崎県水産試験場、5. 愛媛県水産研究センター、6. 高知県水産試験場、7. 和歌山県水産試験所、8. 三重県水産試験場、9. 静岡県水産技術研究所 伊豆分場、10. 神奈川県水産技術センター 相模湾試験場、11. 鹿児島県水産技術開発センター

1. Atmosphere and Ocean Research Institute, The University of Tokyo, 2. National Research Institute of Fisheries Science, Japan Fisheries Research and Education Agency, 3. Japan Fisheries Research and Education Agency, 4. Miyazaki Prefectural Fisheries Research Institute, 5. Fisheries Research Center, Ehime Research Institute of Agriculture, Forestry and Fisheries, 6. Kochi Prefectural Fisheries Experimental Station, 7. Wakayama Prefectural Fisheries Experimental Station, 8. Mie Prefecture Fisheries Research Institute, 9. Izu Branch, Shizuoka Prefectural Research Institute of Fishery, 10. Sagami Bay Experimental Station, Kanagawa Prefectural Fisheries Research Institute, 11. Kagoshima Prefectural Fisheries Technology and Development Center

Jack mackerel (*Trachurus japonicus*) inhabiting coastal areas in temperate western North Pacific is an important fisheries resource in East Asian countries. Ichthyoplankton sampling surveys indicate that large spawning grounds are formed in the south of East China Sea from February to March, which is thought to be the main source of the resources in the Pacific coastal waters of Japan. However, transport and recruitment processes from the East China Sea to the coastal waters of Japan have yet to be quantified. In the present study, transport of age-0 jack mackerel by the Kuroshio and the recruitment to the southern coastal areas of Japan were investigated by analyzing fisheries landing records and temperature data from real time monitoring buoy systems. Mean seasonal fluctuation of the landing of age-0 jack mackerel compiled from 10-years records showed multiple peaks in the western part (Miyazaki and Kochi prefectures), first in mid spring and second in mid fall, and single peak in the eastern part (Mie, Shizuoka and Kanagawa prefectures). Time lags of the first peaks are not linearly related to the distance between the fishing grounds, and the eastward propagation of the landing is clearly observed only from Ehime to Kochi. The timing of the peaks in the eastern part in Mie (first peak), Shizuoka (single), Kanagawa (single) prefectures were detected in mid fall, later than the timing expected for those from the East China Sea. These results suggest that larvae and juveniles from the East China Sea are not predominant source and local population reproduced in each area is also important. In the presentation, temperature fluctuations around the landing pulses and their physical characteristics are also discussed.

キーワード：マアジ、黒潮、卵稚仔輸送、加入過程

Keywords: Jack mackerel, Kuroshio, larval transport, recruitment process

低次生態系-魚モデルを結合させた西部北太平洋領域海洋モデルの開発 Development of a physical-biogeochemical-fish coupled model for the western North Pacific

*Yokoi Takaaki¹、伊藤 進一¹、Dussin Raphael²、Curchitser Enrique²

*Takaaki Yokoi¹, Shin-ichi Ito¹, Raphael Dussin², Enrique Curchitser²

1. 東京大学大気海洋研究所、2. Rutgers University

1. Atmosphere and Ocean Research Institute University of Tokyo, 2. Rutgers University

Japanese food culture is highly depends on seafood and marine capture fishery is one of the important food supply for Japanese. However, the catch of many fish species in Japan showed multi-decadal fluctuations. Species alternation of sardine, anchovy, and chub mackerel is one of the distinctive phenomena. Until now, the mechanisms of fish stock fluctuations are still unclear, although many studies have been conducted. The authors are focusing on a 18.6-years tidal oscillation. Tides generate strong mixing interacting with bottom topography. Therefore, we focused on the Kuril Islands, Izu Ridge, and Nasei Islands as tidal mixing hotspots. As fish species live in tidal mixing hotspot areas in the western North Pacific, the authors are focusing on Jack mackerel, chub mackerel, and Pacific cod. To investigate the influence of the 18.6-years tidal oscillation on those species, we are planning to apply the Regional Ocean Modeling System (ROMS) coupled with North Pacific Ecosystem Model for Understanding Regional Oceanography For Including Saury and Herring (NEMURO.FISH) for chub mackerel in the western North Pacific (hereafter: this model is referred as the ROMS-NEMURO.FISH). The ROMS-NEMURO.FISH was driven by the atmospheric forcing of Common Ocean Reference Experiment version 2 (CORE2). Also, the Simple Ocean Data Assimilation (SODA) was used as the initial and the boundary conditions for the ROMS-NEMURO.FISH. In this presentation, as a first step, we briefly report the climatology and interannual fluctuation of physical fields and will discuss the model reproducibility to evaluate the model physical field from the point that the model can be applied for the fish stock fluctuations.

キーワード：海洋物理-生物地球化学-魚類結合モデル、ROMS、NEMURO.FISH、マサバ

Keywords: physical-biogeochemical-fish coupled model, ROMS, NEMURO.FISH, chub mackerel

A challenge to investigate environmental factors which determine spawning migration variability of Pacific saury

*伊藤 進一¹、笥 茂穂²、奥西 武²、巢山 哲²、安倍 大介²、亀田 卓彦²

*Shin-ichi Ito¹, Shigeho Kakehi², Takeshi Okunishi², Satoshi Suyama², Daisuke Ambe², Takahiko Kameda²

1. 東京大学大気海洋研究所、2. 水産研究・教育機構

1. Atmosphere and Ocean Research Institute, The University of Tokyo, 2. Fisheries Research and Education Agency

Spawning migration is one of the most difficult behavior to represent by a numerical model. For example, Pacific saury make a wide spawning migration from the subarctic to subtropical regions, while the detailed mechanism of the spawning migration has not been elucidated. Based on the synoptic survey of Pacific saury as realistic initial condition, an Euler-type model of Pacific saury was applied to investigate environmental factors which determine spawning migration variability. As realistic boundary conditions, satellite derived environmental conditions were used as forcing; sea surface temperature (SST), prey density estimated from surface chl-a concentration and surface current velocity fields. Growth of Pacific saury was calculated based on a fish bioenergetics model (NEMURO.FISH). A fitness algorithm was applied for feeding migration in which the fish are assumed to be moving towards a place with optimal growth condition. A larvae fitness algorithm was applied for spawning migration in which the spawning fish moves to a place of the optimal growth of larvae. For spawning migration, westward migration was added to reproduce realistic spawning grounds around Japan Islands. Strength of the westward migration during spawning migration was adjusted to realize observed variability of saury migration to fishing grounds. The adjusted westward migration variability was compared to the environmental factors.

キーワード：海洋生態系モデル、魚類成長-回遊モデル、サンマ、気候変動

Keywords: marine ecosystem model, fish growth-migration model, Pacific saury, climate variability

温暖化に対する海洋炭素循環の応答の再検討

Revisiting response of oceanic carbon cycle to global warming

*山本 彬友¹、阿部 彩子¹、山中 康裕²

*Akitomo Yamamoto¹, Ayako Abe-Ouchi¹, Yasuhiro Yamanaka²

1. 東京大学大気海洋研究所、2. 北海道大学大学院地球環境科学研究院統合環境科学部門

1. Atmosphere and Ocean Research Institute, The University of Tokyo, 2. Faculty of Environmental Earth Science, Hokkaido University

Climate warming tends to reduce oceanic uptake of CO₂ from the atmosphere thereby accelerating the rate of CO₂ accumulation in the atmosphere and global warming. Most previous studies have shown that the physical effects, decrease in CO₂ solubility and increased stratification, are major contributors to this reduction in oceanic CO₂ uptake [Sarmiento et al., 1998; Plattner et al., 2001]. In those previous studies, changes in the biological pump associated with ocean circulation change were regarded as a second-order process even though biological effects on the natural carbon cycle can be very important. However, the contributions of both physical and biological effects to the reduction in oceanic CO₂ uptake are not evaluated directly in the recent generation of coupled atmosphere–ocean general circulation models (AOGCMs) and ocean biogeochemical models. To address this we reevaluate the individual mechanisms contributing to the reduction in oceanic CO₂ uptake using a series of multi-centennial global warming simulation conducted with AOGCM and an offline ocean biogeochemical model. The uptake reduction of 13% due to global warming at 140 years is consistent with the same simulation using models in the CMIP5 [Arora et al., 2013]. Sensitivity studies show that changes in the biological pump and gas solubility are the dominant processes for this reduction in oceanic carbon uptake, which is opposite to most of the previous studies: changes in ocean circulation and solubility are the dominant processes. Decrease in new production caused by lower nutrient supply and enhanced remineralization from seawater warming increase dissolved inorganic carbon at the surface, thereby substantially preventing oceanic CO₂ uptake. The weaker Atlantic meridional overturning circulation reduces oceanic CO₂ uptake, while weaker equatorial upwelling and increased mixing due to enhanced westerly winds in the Southern Hemisphere enhance CO₂ uptake. As these effects cancel each other out, the effect of circulation change becomes a second-order process. Our results demonstrate that the biological pump plays a significant role in not only natural carbon cycle but also anthropogenic carbon cycle.

キーワード：地球温暖化、炭素循環、海洋物質循環モデル

Keywords: Global warming, Carbon cycle, Ocean biogeochemical model

CMIP5モデルを用いた温暖化が海洋基礎生産へ及ぼす影響の解析

Analysis of future changes in ocean primary production using CMIP5 models

*中村 有希¹、岡 顕¹

*Nakamura Yuki¹, Akira Oka¹

1. 東京大学

1. University of Tokyo

温暖化により海洋では成層化、酸性化、脱酸素化などの変化が生じ、海洋生態系へも影響が及ぶことが懸念されている。モデルを用いた複数の先行研究によって、将来的に植物プランクトンによる全球の海洋基礎生産（Net Primary Production ; NPP）と海洋輸出生産（Export Production ; EP）は減少することが予測されており、その主な原因は成層化による栄養塩供給の減少であると考えられている(Fu et al.,2015ほか)。しかし、CMIP5モデル間の結果を比較した研究によると、EPについては全てのモデルが減少を示す一方で、NPPについてはほとんど変化しないモデルもみられた(Bopp et al.,2013)。本研究の目的は、10個のCMIP5モデルを用いて、温暖化進行時にNPPの変化がモデルにより大きく異なる要因を明らかにすることである。

全球的なNPPとEPの変化には熱帯の寄与が大きいことがわかったため、熱帯に着目して研究を行った。NPP、EPに関してCMIP5モデル間の相互比較を行うことにより、NPPの変化がモデルによって異なる要因は、1. 成層化、2. 再無機化の温度依存性、の程度の違いによって説明できることがわかった。温暖化した際にNPPがほとんど変化しない例外的なモデル(GFDL-ESM2G)に関しては、温度に依存する再無機化のパラメータが過大評価されている可能性が考えられる。つまり温暖化で再無機化が活発化したことによって、EPは減少しているにも関わらずNPPは変化しないと考えられる。Nino.3 SST Indexとの回帰から、ENSOに伴うNPP変化を調べたところ、衛星データによる評価および他のモデルではエルニーニョ時にNPPが低下するのに対し、温暖化時にNPPがほとんど変化しなかったモデルについては、上昇することがわかった。ENSOなどの自然変動に伴うNPPの応答を各モデルで評価することは、より正確な将来予測へとつながることが示唆される。

今後は温暖化により海洋基礎生産が炭素循環へ与える影響の変化を明らかにすることを目的とし、海洋生態系モデルを用いて感度実験を行う予定である。

キーワード：海洋基礎生産、海洋輸出生産、CMIP5、温暖化

Keywords: Primary Production, Export Production, CMIP5, global warming

Preliminary experiment of ocean acidification in the western North Pacific

*橋岡 豪人¹、杉江 恒二¹、重光 雅仁¹

*Taketo Hashioka¹, Koji Sugie¹, Masahito Shigemitsu¹

1. 国立研究開発法人 海洋研究開発機構

1. Japan Agency for Marine-Science and Technology

Responses of marine phytoplankton to ocean acidification is reported from an on-board manipulation experiment in the western North Pacific (March 9, 2015; 41.9N, 146E). In this experiment, it is suggested that an increase in nano-/pico-phytoplankton and a decrease in diatoms under high pCO₂ conditions (1420 and 2850 μ atm; 1420 μ atm corresponds to Y2150 of AR5 RCP8.5 scenario), respectively. In this study, we parameterized the responses of phytoplankton to acidification, and conducted a simplified ocean acidification experiment using a 1D ecosystem model, MEM (Shigemitsu et al., 2012) at the Station A04 (42.15N, 145.07E). The results showed a potential of delay in spring bloom with decrease in the magnitude, and an importance of acidification on not only calcifiers but also on general phytoplankton.

キーワード：海洋酸性化、生態系モデル、西部北太平洋

Keywords: Ocean Acidification, Ecosystem Model, western north Pacific

Modelling the impact of riverine and atmospheric nitrogen inputs on the marine biogeochemistry

*相田 真希¹、渡辺 路生²、羽島 知洋³

*Maki Noguchi Aita¹, Michio Watanabe², Tomohiro Hajima³

1. 国立研究開発法人海洋研究開発機構 地球環境観測研究開発センター、2. 国立研究開発法人海洋研究開発機構 気候変動リスク情報創生プロジェクトチーム、3. 国立研究開発法人海洋研究開発機構 統合的気候変動予測研究分野

1. Research and Development Center for Global Change, Japan Agency for Marine-Earth Science and Technology, 2. Project Team for Risk Information on Climate Change, Japan Agency for Marine-Earth Science and Technology, 3. Department of Integrated Climate Change Projection Research, Japan Agency for Marine-Earth Science and Technology

Nitrogen in the ocean plays a key role in primary production, and biological activities, such as assimilation of phytoplankton and decomposition of organic matter are well studied. However, nitrogen cycle of the basin scale is still unclear because of the quite long time scale of the processes such as denitrification, sediment processes, and advection caused by meridional overturning circulation. Furthermore, the impact of the atmospheric and riverine nitrogen input has not been clarified. Human activities will change the nitrogen cycle in the ocean shifting riverine and atmospheric nitrogen inputs, so that it is required to study the nitrogen balance in the whole ocean. To evaluate the nitrogen cycle in the ocean, we created a marine biogeochemical model including processes such as nitrogen fixation, denitrification, atmospheric and riverine nitrogen input, then embedded it into an Earth System Model: MIROC-ESM 5.9 developed by Program for Risk Information on Climate Change, JAMSTEC. We spun up MIROC-ESM for 800 years and analyzed the results of the last 10 simulated years. The model results showed that riverine nitrogen and atmospheric nitrogen inputs changes the production of phytoplankton about 20% and 10%, respectively, especially in the subtropical region of the eastern North Pacific and equatorial region of the western Atlantic Ocean. Riverine nitrogen input changed nitrate concentration up to $\pm 2.5 \text{ } \mu\text{mol L}^{-1}$ in the high latitudes such as the subarctic and polar regions (excluding the coastal regions). Our results showed the importance of riverine and atmospheric nitrogen inputs to the basin-scale nitrogen cycle.

キーワード：窒素循環、河川窒素流入、大気窒素化合物沈着、海洋物質循環、地球システムモデル

Keywords: Nitrogen cycle, riverine nitrogen input, atmospheric nitrogen deposition, marine biogeochemistry, Earth System Model

Biophysical Controls on Vertical Fluxes of Dissolved and Particulate Carbon, Nitrogen and Phosphorus in the Northern South China Sea

*Jia-Jang Hung¹, Z.-Y. Lin¹, S.-H. Peng¹

1. Department of Oceanography, National Sun Yat Sen University, Kaohsiung, Taiwan

Vertical fluxes of particulate organic matter and diffusion flux of dissolved organic matters (DOM) are the major part of biological pump in the ocean. In this study, we employed shipboard observations and sediment-trap deployments to collect water samples and sinking materials for hydrographic and chemical analyses in the northern South China Sea (NSCS). In addition to seasonal variability, effects of eddy and internal waves on vertical fluxes of carbon (C), nitrogen (N) and phosphorus (P) are also explored. Vertical fluxes of C, N and P in the NSCS were respectively estimated to be $66.8 \pm 1.29 \text{ mg C m}^{-2} \text{ d}^{-1}$, $12.8 \pm 0.38 \text{ mg N m}^{-2} \text{ d}^{-1}$ and $0.99 \pm 0.07 \text{ mg P m}^{-2} \text{ d}^{-1}$ in the spring season, about $64.3 \pm 1.47 \text{ mg C m}^{-2} \text{ d}^{-1}$, $12.1 \pm 0.47 \text{ mg N m}^{-2} \text{ d}^{-1}$ and $0.93 \pm 0.04 \text{ mg P m}^{-2} \text{ d}^{-1}$ in the summer season, and about $155 \pm 15.9 \text{ mg C m}^{-2} \text{ d}^{-1}$, $21.2 \pm 1.68 \text{ mg N m}^{-2} \text{ d}^{-1}$ and $1.79 \pm 0.19 \text{ mg P m}^{-2} \text{ d}^{-1}$ in an internal-waves induced event. Meanwhile, the organic carbon flux derived from the modified Vertical Generalized Production Model (VGPM) was $183 \pm 17 \text{ mg C m}^{-2} \text{ d}^{-1}$ in a winter anticyclonic eddy in NSCS. Positive correlations were significant between the chlorophyll inventory and DIN inventory, and also significant between vertical fluxes of CNP and DIN inventory in the euphotic zone. Thus, vertical fluxes of CNP were apparently driven by primary production that was determined by the availability of DIN. The diffusion flux of DOM increased generally with depth and was enhanced obviously in the internal-waves condition. The proportions of CNP vertical fluxes to the biological pump in NSCS are 66.5%, 74.3% and 71.3%, respectively, in regular spring, about $63.8 \pm 9.18\%$, $76.6 \pm 0.58\%$ and $75.1 \pm 2.02\%$, respectively, in regular summer, and about 62.1%, 73.5% and 64.7%, respectively, in an internal-waves induced event. The vertical flux accounts for the highest proportion of the biological pump. However, the proportion of DOM flux is insignificant in the biological pump.

Keywords: Vertical fluxes, Biological pump, Carbon, Nitrogen and Phosphorus, Northern South China Sea

Impact of mesoscale eddies on spring bloom initiation in the Japan Sea

*Eligio de Raus Maure¹, Joji Ishizaka², Chiho Sukigara¹, Yoshihisa Mino², Hidenori Aiki², Takeshi Matsuno³, Hiroyuki Tomita²

1. Graduate School of Environmental Studies, Nagoya University, 2. Institute for Space-Earth Environmental Research, Nagoya University, 3. Research Institute for Applied Mechanics, Kyushu University

Mesoscale eddies play an important role in the ocean primary production and biogeochemical processes and induce large spatial and temporal variability of near surface chlorophyll-a concentration (CHL). In particular, they are known to impact on the temporal variation of mixed layer depth (MLD), which is important for biological processes such as phytoplankton spring bloom phenomenon, a recurring phenomenon observed in temperate seas that results in large increase in phytoplankton abundance in springtime. In this study we investigated the influence of mesoscale eddies on timing of spring bloom initiation in the Yamato Basin region (133-139° E and 35-39.5° N), Japan Sea, in a period spanning 2002-2011. We identified mesoscale eddies based on geometric characteristic of satellite estimated geostrophic velocity around eddies (Nencioli et al., 2010). Eddy region was defined based sea level anomaly (SLA) data as the outmost closed contour of SLA enclosing identified centre (Chelton et al., 2011). CHL from winter (January) to early summer (June) was used to capture the spring bloom event. We also used in-situ profiles of temperature-salinity data within eddy region to estimate the MLD on individual profiles as the density change of 0.03 kg m^{-3} from surface reference level (10 m). Results showed that bloom was initiated early in cyclonic eddies (CEs) with shallow MLD (mostly < 100 m) compared to anticyclonic eddies (AEs) in which it was initiated despite the deeper MLD (> 100 m). From the examination of net heat flux (Q_0) within eddies we found that the onset of spring bloom in CEs occurred while large heat loss to the atmosphere was being observed, whereas in AEs it was observed close to the commencement of positive Q_0 . This suggested that in AEs relaxation of turbulent mixing was important for bloom to start, whereas in CEs, because of shallower MLD, improved light condition for phytoplankton growth within the turbulent layer was reached earlier, thus triggering the bloom.

Keywords: Mesoscale eddies, mixed layer depth, phytoplankton, spring bloom

Global size distribution of phytoplankton communities from space

*平田 貴文¹、増田 良帆¹、鈴木 光次¹、山中 康裕¹

*Takafumi Hirata¹, Yoshio Masuda¹, Koji Suzuki¹, Yasuhiro Yamanaka¹

1. 北海道大学地球環境科学研究院

1. Faculty of Environmental Earth Science, Hokkaido University

We developed a remote sensing methodology to estimate size distribution of various pigment-based phytoplankton groups such as diatoms, peridinin-containing dinoflagellates, haptophytes, cyanobacteria etc. Our estimation was compared with a local in situ observation to show an agreement between them. According to our state-of-the-art remote sensing methodology, global size structure of the entire phytoplankton community could be divided into three classes to the first approximation, agreeing well with a conventional classification based on historical in situ observations. However, in contrast to historical size classifications (Sieburth et al, 1978), i.e. pico-phytoplankton ($< 2 \mu\text{m}$), nano-phytoplankton $2\text{-}20 \mu\text{m}$, micro-phytoplankton ($> 20 \mu\text{m}$), we propose new size boundaries for these classes based on global satellite observation: pico-phytoplankton ($< 1 \mu\text{m}$), nano-phytoplankton $1\text{-}10 \mu\text{m}$, micro-phytoplankton ($> 10 \mu\text{m}$). Size-diversity index of a given phytoplankton group, defined by a difference between logarithmic maximum and minimum sizes of the group, was largest for haptophytes than diatoms. The maximum size-diversity of a given phytoplankton group was not necessarily correlated to its dominance in chlorophyll abundance either. Our results are expected to cast light upon global marine biodiversity and marine ecosystem analysis.

キーワード：植物プランクトン、生物多様性、サイズ、海色、生態系、海洋

Keywords: phytoplankton, biodiversity, size, ocean color, ecosystem, ocean

Converting electron transfer rates of phytoplankton into daily carbon fixation rates in coastal waters of Ariake Bay and the East China Sea

*Yuanli Zhu¹, Joji Ishizaka², Sarat Tripathy³, Takeshi Matsuno⁴, David Suggett⁵

1. Graduate School of Environmental Studies, Nagoya University, Japan, 2. Institute for Space-Earth Environmental Research, Nagoya University, Japan, 3. ESSO-National Centre for Antarctic and Ocean Research, Ministry of Earth Sciences, India, 4. Research Institute for Applied Mechanics, Kyushu University, Japan, 5. Climate Change Cluster, University of Technology Sydney, Australia

In the last 20 years, introduction of the active fluorescence technique, fast repetition rate fluorometer (FRRf), has opened up capability to measure instantaneous electron flow rate through phytoplankton photosystem II (electron transfer rate, ETR). However, in most of the early studies, the conversion factor (K_c) from ETR to primary production was assumed to be constant. Recent studies have shown that K_c can vary over a large range in nature and that understanding of the variability of K_c in relation to other physical and biogeochemical parameters is the crucial for accurately estimating primary production with FRRf. In this study, K_c was determined from parallel measurements of ETR and daily net primary production (NPP) and modeled as a function of key environments and phytoplankton community structure for the first time in Ariake bay and the East China Sea. In Ariake Bay study, we firstly confirmed that K_c varied considerably in nature and then demonstrated the strong correlation ($R^2 = 0.94$) between daily photosynthetically active radiation (PAR) and K_c ; the novel and simple PAR-dependent relationship used for deriving K_c opens the possibility for directly FRRf based NPP estimating. In the East China Sea study, we confirmed that PAR was still the main controlling factor of K_c ($R^2 = 0.72$); moreover, this factor appeared secondarily influenced by dominant phytoplankton taxa present. Results showed that the correlation between K_c and PAR was improved ($R^2 = 0.78-0.86$) by considering two clusters of taxonomical groups, large phytoplankton ($>20 \mu\text{m}$) and small phytoplankton ($<20 \mu\text{m}$). Overall, we have developed a novel algorithm for estimating K_c from PAR and phytoplankton community composition and this algorithm can be applied to future FRRf-based high resolution studies of primary production.

Keywords: ETR, Primary productivity, Quantum requirement for carbon fixation, Phytoplankton composition, Fast repetitive rate fluorometer