

## Contamination in electron observations from Cluster/RAPID/IES instrument in the Earth's radiation belts and ring current

\*Elena Kronberg<sup>1,2</sup>, Mikhail Rashev<sup>1</sup>, Patrick W. Daly<sup>1</sup>, Yuri Shprits<sup>3</sup>, Drew Turner<sup>4</sup>, Alexander Drozdov<sup>10</sup>, Mikhail Dobynde<sup>5</sup>, Adam Kellerman<sup>10</sup>, Ted Fritz<sup>6</sup>, Vivien Pierrard<sup>7</sup>, Kris Borremans<sup>7</sup>, Berndt Klecker<sup>8</sup>, Reiner Friedel<sup>9</sup>

1. Max Planck Institute for Solar System Research, Göttingen, Germany, 2. Ludwig Maximilians University, Munich, Germany, 3. Helmholtz Centre Potsdam GFZ German Research Centre For Geosciences and University of Potsdam, Potsdam, Germany, 4. The Aerospace Corporation, El Segundo, California USA, 5. Skolkovo Institute of Science and Technology, Skolkovo, Russia, 6. Center for Space Physics, Boston University, Boston, MA, USA, 7. Belgian Institute for Space Aeronomy (BISA), Brussels, Belgium, 8. Max Planck Institute for extraterrestrial Physics, Garching, Germany, 9. Space Science and Applications, Los Alamos National Laboratory, Los Alamos, New Mexico USA, 10. Department of Earth Planetary and Space Sciences, University of California, Los Angeles, CA, USA

For over 16 years, the Cluster mission passes through Earth's radiation belts at least once every two days for several hours, measuring the energetic electron intensity at energies from 30 to 400 keV. This vast amount of data has previously been considered as rather useless due to contamination by penetrating energetic particles (protons at >100 keV and electrons at >400 keV). In this study, we assess the efficiency with which aluminium shielding of RAPID/IES detector filters out contaminating high-energy electrons and protons. We base our estimation on the analysis of experimental data and a radiation transport code (Geant4). In our simulations, we use the incident particle energy distribution of the AE9/AP9 radiation belt models. We identify the Roederer L-values and energy channels that should be used with caution and show examples of misinterpreting the data. Comparison of the data with electron and proton observations from RBSP/MagEis indicates that the subtraction from the IES electron data of proton intensities at energies ~230–630 keV cleans well the data from the proton contamination. We show that the data from this detector measured in the radiation belts is still useful for many scientific applications. This is very valuable as it provides one of the longest available radiation belt data sets.

Keywords: particle detector, contamination, radiation belts

# An Overview of the First Japanese Formation Flight Mission Using Compact Satellites for In-Situ Observations of the Space-Earth Coupling Mechanisms

\*Masafumi Hirahara<sup>1</sup>, Yoshifumi Saito<sup>2</sup>, Hirotsugu Kojima<sup>3</sup>, Naritoshi Kitamura<sup>2</sup>, Takeshi Sakanoi<sup>4</sup>

1. Institute of Space-Earth Environmental Research, Nagoya University, 2. Institute of Space and Astronautical Science, Japan Aerospace Exploration Agency, 3. Research Institute of Sustainable Humanosphere, Kyoto University, 4. Planetary Plasma and Atmospheric Research Center, Graduate School of Science, Tohoku University

We summarize the recent progress and latest status of our formation flight mission for the integrated in-situ observations using compact satellites in a polar orbit at altitudes of about 300-4000 km, particularly on the technical investigations and the possibilities of substantial international collaborations. The most important science target in this mission is the demonstrative and quantitative investigation concerning the physical processes and mechanisms controlling the space-Earth connections. In the case of our planet, Earth, the magnetosphere-ionosphere-thermosphere couplings are the observational objectives on the basis of the direct and simultaneous measurements at multipoints using 2-4 compact or micro satellites designated for the advanced space explorations. We tentatively call this mission FF-MIT (Formation Flight exploration for Magnetosphere-Ionosphere-Thermosphere coupling mechanisms). The detailed mission targets and the state-of-the-art methodology will be given in this presentation. The key issues of this FF-MIT could be listed as follows: Transports and conversions of plasma and electromagnetic energies across the space-Earth boundaries, Planetary/space plasma accelerations and mass escape via the wave-particle interactions, Response of the neutral atmosphere to space plasma activities via the plasma-neutral interactions.

Because we have been carrying out the novel types of the observations with the previous polar orbiting satellite, Reimei, and several sounding rockets called SS-520, it is quite realistic and appropriate that we make a convincing and promising proposal for more advanced future mission. Our team also has the best experience and heritage in Japan of the space plasma measurements owing to our essential participations and contributions in previous and on-going missions, for instance, Geotail, Kaguya, BepiColombo-MMO, ERG(Arase), and MMS. In particular, the challenging technique for the wave-particle interaction analyses developed for the Arase satellite mission would be applied also in the FF-MIT mission for quantitative estimates of the energy transports in the transversal ion accelerations and Alfvénic electron accelerations parallel to the local magnetic field occurring in the polar ionosphere.

Since September of 2016, we have been addressing several technical and engineering subjects through the discussions and investigations with the engineering groups in JAXA and the design/fabrication teams in manufacturers. The satellite configuration/specification and the cluster launch capability with the Epsilon rocket of JAXA should be clarified and fixed before the working group establishment and the mission proposal submission. It is also plausible to consider some international collaborations regarding the satellite provision and the instrumental contributions in order to strengthen the scientific objectives and simply increase the possibility of simultaneous multi-point observations. From this viewpoint, we have already started the face-to-face discussions with some overseas research groups.

In addition to this FF-MIT space exploration using the formation flight technique, it is also essential to coordinate and perform simultaneous observations with progressing ground-based observational facilities/equipments like EISCAT\_3D, high-speed optical imagers using EMCCD in order to obtain the physical parameters especially in the wider dimensions/areas of the upper atmosphere. The specialized science center would be required for effectively coordinating these integrated observations in space and on the ground and significantly organize and expand the data analyses/modeling/simulation activities,

which are very similar to the situation of the successfully on-going Arase project owing to our vast efforts. We are planning to propose the FF-MIT mission toward the realization of the fascinating demonstrative research based on this cutting-edge space exploration mission and the powerful ground-based sites in mid 2020s.

Keywords: Space Plasma, Neutral Atmosphere, Space Electromagnetic Fields and Wave, Integrated Observation, Formation Flight, Advanced Compact Satellite

## Development of TOF-MS for planetary exploration

\*Yusuke Imai<sup>1</sup>, Yoshifumi Saito<sup>2</sup>, Shoichiro Yokota<sup>2</sup>, Satoshi Kasahara<sup>1</sup>, Naoaki Saito<sup>3</sup>, Yuichiro Cho<sup>4</sup>, Yayoi N. Miura<sup>5</sup>, Shingo Kameda<sup>6</sup>, Seiji Sugita<sup>1</sup>

1. Department of Earth and Planetary Science, The University of Tokyo, 2. Institute of Space and Astronautical Science, Japan Aerospace Exploration Agency, 3. National Institute of Advanced Industrial Science and Technology, 4. NASA Marshall Space Flight Center, 5. Earthquake Research Institute, The University of Tokyo, 6. Department of Physics, Rikkyo University

In-situ material measurement in planetary exploration is important in understanding origin and evolution of the planets. For the purpose of performing in-situ elemental analysis, mass spectrometers are installed, for example, on NASA's Curiosity rover and the ESA's Rosetta spacecraft. However, researchers in Japan still do not have a mass spectrometer that is suitable for the future planetary exploration. Therefore, we have decided to develop a Time-Of-Flight Mass Spectrometer (TOF-MS) aiming at using for the future planetary exploration. Among different applications for our mass spectrometer is in-situ Potassium-Argon (K-Ar) isochron dating. In situ Potassium-Argon (K-Ar) isochron dating is the combination of a laser-induced breakdown spectroscopy (LIBS) for the K concentration measurement and a mass spectrometer for the Ar isotopic measurement. Considering that the instrument should be installed on a planetary lander, there exists limitation on the weight, size and power, it is necessary to design a small size mass spectrometer which has a mass resolution capable of the Ar isotopic measurements. In order to minimize the variation of the initial position and initial energy of the ionized ions for maximizing the mass resolution, we adopted a single-stage reflectron with two-stage acceleration part. We have analytically optimized the design parameters of the TOF-MS. By using SIMION field and charged particle trajectory simulation software we have confirmed that mass resolution of our TOF-MS is high enough for Ar isotopic measurements. We will report the current status of our TOF-MS development. In addition, we will report the status of the multi-reflector type TOF-MS which has the potential to increase mass resolution under the size constraint.

Keywords: TOF-MS, K-Ar dating, Planetary Exploration

## One-chip plasma wave observation system

\*Takahiro Zushi<sup>1</sup>, Hirotsugu Kojima<sup>1</sup>, Yoshiya Kasahara<sup>2</sup>, Tsubasa Takahashi<sup>2</sup>, Mitsunori Ozaki<sup>2</sup>, Satoshi Yagitani<sup>2</sup>, Yuya Tokunaga<sup>2</sup>

1. Kyoto University, 2. Kanazawa University

Plasma waves are important observational targets for scientific missions investigating space plasma phenomena. Thus plasma wave receivers are commonly used in space explore scientific missions; however, a size of the receivers is the common issues. Since plasma wave receivers require high-performance analog circuit such as low-noise filter, high order filter, and high gain amplifier, the area of the analog part of the receiver tend to be large. In addition, recent plasma wave receivers perform various digital processing onboard, and it leads to an increase in size and power consumption. We propose a one-chip plasma wave observation system. Plasma wave receiver is composed of three parts: analog part, analog to digital converter (ADC), and digital part. In the conventional receiver, analog part is realized by discrete electronic circuits, and digital part is realized by using FPGAs or CPUs. The one-chip plasma wave observation system aims to realize both analog and digital part in a chip as an analog-digital mixed Application Specific Integrated Circuits (ASIC). It allows miniaturizing plasma wave receiver extremely.

Figure 1 shows the block diagram of the one-chip plasma wave observation system. The system includes two types of plasma wave receivers: waveform and spectrum receivers. Since two types of plasma wave receivers have complementary characteristics, using both types of receivers is recommended for plasma observations. We plan that the system includes six channels of waveform receivers and two channels of spectrum receivers on a 10 mm x 10 mm chip. Two receivers require different analog and digital circuits. We succeeded in developing the analog circuit for waveform receiver, the analog circuit for spectrum receiver, and ADC, and the dimensions of each circuit were 2.9 mm x 0.7 mm, 4.2 mm x 1.2 mm, and 3.2 mm x 0.8 mm, respectively. Regarding digital circuits, waveform compression circuit for waveform receiver and fast Fourier transform circuit and the controller for spectrum receiver are required. We address to realize one-chip receiver by developing digital part as an ASIC and combine analog and digital part into one ASIC chip.

In the presentation, we will introduce the detailed design of the one-chip plasma wave observation system, especially the spectrum receiver that uses our new method that can overcome the disadvantage of conventional spectrum receiver.

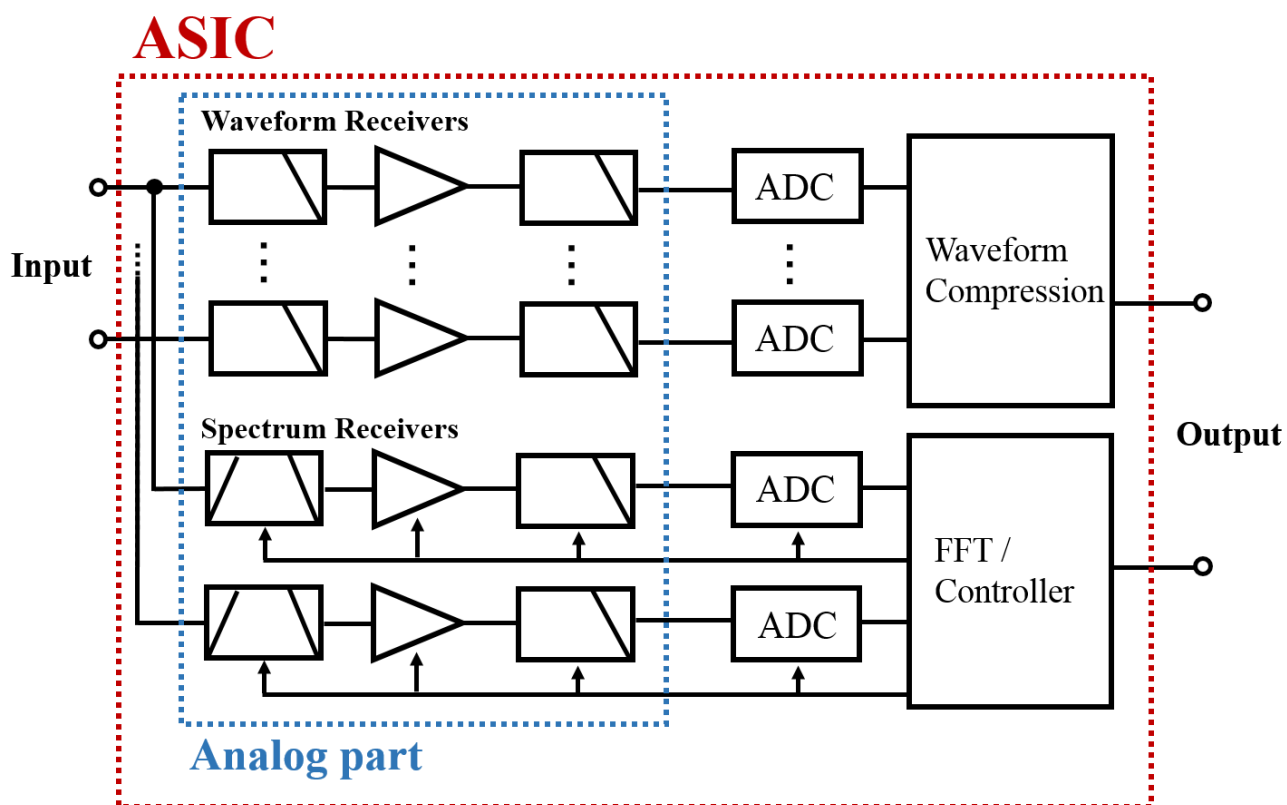


Figure 1. Block diagram of the one-chip plasma wave observation system.

## Development of a miniaturized search coil magnetometer for cube-satellite experiments

\*Yuya Tokunaga<sup>1</sup>, Mitsunori Ozaki<sup>1</sup>, Satoshi Yagitani<sup>1</sup>, Takahiro Zushi<sup>2</sup>, Hirotsugu Kojima<sup>2</sup>

1. Kanazawa University, 2. RISH, Kyoto University

Since the size of a cube-satellite is very small (e.g, a 1U cube-satellite has a size of 10 cubic centimeters), it is required a miniaturization technique of scientific instruments for probing the plasma waves using cube satellites. We have developed a miniaturized search coil magnetometer for 1U cube-satellite experiments, by using Application Specific Integrated Circuit (ASIC) technology to drastically reduce the system resources (mass, volume and power).

A 6-cm search coil is developed to probe the plasma waves onboard a 1U cube-satellite. The magnetic sensitivity of the search coil depends on its sensor size. Since the effective permeability of a magnetic core decreases with the sensor size, the magnetic sensitivity using a small sensor degrades. It is necessary to compensate for the low effective permeability by using a low noise preamplifier. We have developed a low noise ASIC preamplifier. The size of the ASIC preamplifier is 6.25 mm<sup>2</sup> and the power is 5.1 mW. The input equivalent noise is 10 nV/sqrt(Hz) at the frequency of 1 kHz. The ASIC preamplifier has a high tolerance against harsh space (radiation and temperature) environments. In the radiation tests, the ASIC preamplifier did not break down for high energy alpha ray incidence (220 MeV, over 5-hour exposure). The input equivalent noise of the ASIC preamplifier did not change before and after the gamma ray (3 Mrad) exposure. The operation temperature range of the ASIC preamplifier is minus 60 to plus 100 degrees Celsius. Additionally, we have developed an ASIC waveform receiver to miniaturize all of the wave measurement systems. The size of the ASIC waveform receiver including a 6th-order Chebyshev anti-aliasing low pass filter is 2.8 mm<sup>2</sup>, the power is 26 mW, and the input equivalent noise is 660 nV/sqrt(Hz) at the frequency of 1 kHz. In the radiation test (alpha ray of 220 MeV), the input equivalent noise of the ASIC waveform receiver increased by up to 10 dB at the frequency of 100 Hz by the effect of the Total Ionizing Dose. However, the ASIC waveform receiver did not break down at the total dose of 400 krad. The operation temperature range of the ASIC waveform receiver is 0 to 60 degrees Celsius. We measured the magnetic sensitivity of a 6-cm search coil connected to the ASIC preamplifier and the ASIC waveform receiver. The magnetic sensitivity of the sensor is 0.2 pT/sqrt(Hz) at the frequency of 1 kHz, with which it is possible to probe the typical plasma waves such as chorus and hiss in the Earth's magnetosphere.

In the presentation, we will present the miniaturized search coil magnetometer designed for 1U cube-satellite experiments in detail.

Keywords: Search coil, Cube satellite, ASIC

# NANOSATS FOR A LOW FREQUENCY SPACE-BASED RADIO INTERFEROMETER

\*Baptiste Cecconi<sup>1</sup>, Andre Laurens<sup>2</sup>, Carine Briand<sup>1</sup>, Julien N Girard<sup>3</sup>, Martin Bucher<sup>4</sup>, Denis Puy<sup>5</sup>, Boris Segret<sup>6</sup>, Mark Bentum<sup>7</sup>

1. LESIA, Observatoire de Paris, CNRS, PSL Research University, Meudon, France, 2. PASO, CNES, Toulouse, France, 3. SAp-AIM, Univ. Denis Diderot Paris 7, Saclay, France, 4. APC, Univ. Denis Diderot Paris 7, Paris, France, 5. LUPM, Univ. Montpellier, Montpellier, France, 6. ESEP, LESIA, Observatoire de Paris, PSL, Meudon, France, 7. Technical Univ. Twente, Twente, the Netherlands

During the last decades, space physics and radioastronomy have dramatically changed our knowledge of the Universe and his evolution. However our view is still incomplete at the lowest frequencies range (below 30 MHz), which remains the last unexplored spectral band. Below 30 MHz, ionospheric fluctuations strongly perturb ground based radioastronomy observations. They are impossible below 10 MHz due to the ionospheric cutoff. Furthermore, man made radio interferences make these observations even more difficult. Deploying a space borne radio observatory is the only way to open the last window on the Universe. This spectral window starts at a few kHz, which is the local solar wind radio cutoff frequency and ends between 10 and 30 MHz. The science objectives of this observatory are diverse and numerous: the dark ages of the Universe, the mapping of the Galaxy, pulsars and astrophysical transients, space weather, the atmosphere and magnetospheres of solar system planets and exoplanets.

NOIRE (Nanosats pour un Observatoire Interfromtrique Radio dans l' Espace; Nanosats for a space borne in- terferometric radio observatory) is an ongoing feasibility study with PASO (Plateau d' Architecture des Syst`emes Orbitaux; Space Systems Architecture Service) at CNES that assesses the feasibility of a low frequency space radio interferometer using nanosatellites.. It is conducted in collaboration with Dutch colleagues involved in several space borne low frequency radio interferometers projects (OLFAR, DEx, SURO, DSL...) Bentum et al. (2011). The goal spectral range of NOIRE is 0.1 to 100 MHz. The technologies and methods (particularly interferometric imaging) developed for LOFAR, NenuFAR or SKA are useful ingredients for such a project.

Keywords: Radioastronomy, Interferometry, Space Physics, Nanosatellites



## JPL' s Strategic Plan for Solar System Exploration

\*Gregg Vane<sup>1</sup>

### 1. NASA Jet Propulsion Laboratory

As NASA' s lead center for solar system exploration, JPL is responsible for the design, implementation, launch and operation of NASA' s large strategic missions. JPL also competes for NASA medium-size New Frontiers and smaller-size Discovery, "cubesat" and "smallsat" missions. The Laboratory also contributes scientific instruments to US and international missions via the announcement of opportunity proposal process that is conducted by NASA. JPL also develops enabling technologies using funds provided by NASA, non-NASA US agencies, and JPL internal funds. The decisions that lead to the portfolio of missions, science instruments and technologies are based upon the most current decadal survey that is created every ten years by the US National Research Council (NRC) at the request of NASA. The refrain "we follow the decadal" is often heard at NASA, JPL and throughout the US solar system exploration community. In this talk, I will summarize the key elements of the current NRC decadal survey called "Visions and Voyages," and show how the portfolio of JPL missions, instruments and technologies relate to the recommendations of "Vision and Voyages."

Keywords: Solar System, Space missions, Space instruments

# Concept Study of Coring Sampling System for Martian Moons Exploration Mission

\*Sawada Hirotaka<sup>1</sup>, Kato Hiroki<sup>1</sup>, Otsuki Masatsugu<sup>1</sup>, Yoshikawa Kento<sup>1</sup>, Kikuchi Junji<sup>1</sup>

## 1. Japan Aerospace Exploration Agency

Japan Aerospace Exploration Agency (JAXA) /Institute of Space and Astronautical and Science (ISAS) is studying Martian Moons Exploration (MMX) Mission that is the first mission in the world to collect and return sample from Phobos or Deimos. MMX is planned to be launched in or after 2024.

We conducted a concept study of a specific sampling system that is one of the most important mission equipment of MMX for engineering mission objectives as well as science objectives. We studied a sophisticate sampling system applying coring technic and manipulation system to meet both science / engineering mission objectives and requirements. In this report, we will report a result of the concept study and outline of the sampling operation in MMX mission.

Keywords: Sampling System, Martinan Moons Exploration

## An experimental study of permeable membrane for Ne isotope measurement aiming for future Mars mission.

\*Mamoru Okuno<sup>1</sup>, Kazuo Yoshioka<sup>1</sup>, Yayoi N. Miura<sup>2</sup>, Yuichiro Cho<sup>3</sup>, Yoshifumi Saito<sup>4</sup>, Satoshi Kasahara<sup>1</sup>, Seiji Sugita<sup>1</sup>

1. Department of Earth and Planetary Science, Graduate School of Science, The University of Tokyo, 2. Earthquake Research Institute, The University of Tokyo, 3. NASA Marshall Space Flight Center, 4. Institute of Space and Astronautical Science, Japan Aerospace Exploration Agency

Present Mars has cold and dry climate with a very thin atmosphere. However, early Mars may have possessed warm and wet climate with a large amount of atmosphere. One possible cause for such drastic change in climate and atmospheric mass on Mars is escape of atmosphere to space, but actual process of such possible atmospheric loss has not been understood well yet. One of the reasons for this uncertainty comes from the lack of our knowledge on how much Martian atmosphere has been lost. Noble gases, which are chemically inactive, are important for estimating the degree of the atmospheric loss. The non-thermal escape, such as pick-up ion sputtering, induces isotopic fractionation because lighter isotopes are selectively lost, resulting isotopic compositions in the atmosphere to be heavier. Since light noble gases, such as Ne, are sensitive to such a mass fractionation process, its isotopic ratios are useful for constraining the degree of the atmospheric loss. Thus, isotopic ratios of Ne are important in understanding the evolution of Martian atmosphere.

However, the Ne isotopic composition of Martian atmosphere has not been measured directly either by Viking or Curiosity. A typical lightweight mass spectrometer with moderate mass resolution ( $m/\Delta m \sim 100$ ), such as a quadrupole mass spectrometer (QMS), cannot distinguish  $^{40}\text{Ar}^{++}$  from  $^{20}\text{Ne}^+$  signal because the difference in their mass/charge ratios is very small ( $m/\Delta m = 1777$ ). Thus, Ar needs to be removed from sample gas before mass spectrometric measurements.

In order to achieve direct measurements of the Ne isotopic ratio with a future Mars lander, we are developing a gas measurement system with a permeable membrane. In this study, we experimentally investigate the difference in permeability of Viton sheets between Ar and Ne. Our experimental results indicate that a Viton sheet with 1 mm in thickness can increase the abundance ratio of Ne to Ar from the atmospheric value of  $\sim 10^{-3}$  to  $\sim 1$ . We also measured the ratio of  $^{40}\text{Ar}^{++}$  to  $^{40}\text{Ar}^+$  using a QMS with a typical ionization voltage (70V). The results show that the amount of  $^{40}\text{Ar}^{++}$  produced during the ionization process in the QMS is about 10% of that of  $^{40}\text{Ar}^+$ . Thus, gas sample permeated through the Viton sheet would have  $^{40}\text{Ar}^{++}$  contribution about 10% of  $^{20}\text{Ne}^+$  contribution. These results suggest that the Ne isotope measurements can be achieved with uncertainty better than 10% after correcting for the contribution of  $^{40}\text{Ar}^{++}$ . Since Martian atmospheric pressure is about two orders of magnitude lower and  $^{20}\text{Ne}/^{40}\text{Ar}$  ratio is about one order of magnitude lower in Martian atmosphere, the separation efficiency could decrease compared to that at the terrestrial atmospheric condition. However, it has a room for significant improvement by optimization for various parameters, such as materials, thickness, and duration of permeation. These results suggest that measurements of Ne isotopic ratio in Martian atmosphere may be achieved with this approach after optimization.

Keywords: Martian atmosphere, Ne measurement, Mars mission, mass spectrometer, instrument development

## Development of LDM (Life Detection Microscope) for the in situ imaging of living cells on surface of Mars

\*Akihiko Yamagishi<sup>1</sup>, Takehiko Satoh<sup>2</sup>, Atsuo Miyakawa<sup>1</sup>, Yoshitaka Yoshimura<sup>3</sup>, Satoshi Sasaki<sup>4</sup>, Eiichi Imai<sup>5</sup>, Kazuhisa Fujita<sup>2</sup>

1. Tokyo University of Pharmacy and Life Science, 2. Japan Aerospace Exploration Agency, 3. Tamagawa University, 4. Tokyo University of Technology, 5. Nagaoka University of Technology

Past trial of direct detection of life on Mars by 1970's Viking mission ended up with a negative conclusion [1]. Whereas, numbers of new finding provided by Mars exploration missions in the last decade indicate that there are good reasons to perform another life detection program. The sensitivity of the gas chromatograph mass spectrometer onboard the Viking mission was not very high, and was not able to detect the microbes  $10^6$  cells in 1 gram clay [2,3]. Here we propose Life Detection Microscope (LDM) that has much higher sensitivity than the instrument onboard Viking. LDM will achieve high sensitivity of microbial cells by observing sufficient volume of soil sample on Mars. It is also important to have the resolution 1 micrometer to detect microbial cells.

Recent observations on Mars have found the evidences of past water activities. MSL Curiosity has found the temporal increase of methane concentration in Martian atmosphere [4]. The presence of reduced sulfur compound such as pyrite in Martian soil was also detected by MSL [5]. Methane and reduced sulfur compound can be the energy source to support the growth of chemoautotrophic microbes [6]. Possible presence of liquid water at Recurring Slope Lineae has been supported by the detection of hydrated salts [7]. The presence of organic compounds of Martian origin has been reported [8]. These evidences tend to support the possible presence of living microbes near the surface of Mars.

Physical and chemical limits for terrestrial life have been major foci in astrobiology [9], and are summarized in ref. [6]. Combining the environmental factors, anywhere in the Martian environment where we can find the three components, water molecules, reducing compounds and oxidative compounds could be an environment where life can be sustained for long periods of time, if other factors such as temperature, pressure, UV and other radiations permit [6]. Among these factors, most of the factors including ionic radiation, can be endured by terrestrial extremophiles. Only UV can kill the most UV-resistant microbes within minutes. However, UV can be shielded by a few-centimeter sail layer. These evaluation lead to the conclusion that the Martian soil under a few cm can be the place to support the growth of microbes, if the water activity is higher than 0.6.

We will report the current status of the development of the LDM. We propose to search for cells from a depth of about 5 - 10 cm below the surface, which is feasible with current technology. Microscopic observation has the potential to detect single cells. We have developed the solution and combination of fluorescence pigments to detect organic compounds, and to differentiate organic compounds surrounded by membrane. The subsequent analysis of amino acids, in the following mission, will provide the information needed to elucidate the origin of the cell.

LDM that we propose here could detect less than  $10^4$  cells in 1 gram clay [6]. Our life-detecting instrument has the sensitivity that is two orders of magnitude higher than the one onboard Viking. LDM is capable of identifying what we think to be the most fundamental features that a cell should possess to constitute life. Our Investigation Goals are the followings. 1) Identify cell-like structure in which organic

compounds are enveloped by membrane, which may represent Martian life. 2) Search for any type of organic compounds in Mars surface samples. The compounds include cells, other biological materials, and abiotic polycyclic aromatic hydrocarbon (PAH). 3) High-resolution characterization of regolith and dust particles. The current status of development of LDM will be presented.

#### References

- [1] Margulis, L. et al. *J. Mol. Evol.* 14, 223-232 (1979)
- [2] Glavin, et al, *Earth Planet. Scie. Lett.*, 185, 1-5 (2001)
- [3] Navarro-González, et al., *Proc. Natl. Acad. Sci. USA.* 103, 16089-16094 (2006)
- [4] Webster, C.R. et al. *Science Express Dec.* 16 (2014)
- [5] Ming, D.W. et al. *Science Express Dec.* 19 (2013)
- [6] Yamagishi, A. et al. *Biol. Scie. Space*, 24, 67-82 (2010)
- [7] Ojha, L. et al. *Nature Geoscie.* 8, 829-832 (2015)
- [8] Freissient, C. et al. *J. Geophys. Res. Planets* (2015)
- [9] Marion, G.M. et al. *Astrobiol.* 3, 785-811 (2003)

Keywords: Mars, Life search, Fluorescence microscope, Microbe, Organic compounds

## Ultraviolet Spectrograph for Exoplanet Transit Investigations (UVSETI) onboard World Space Observatory - Ultraviolet (WSO-UV)

\*Go Murakami<sup>1</sup>, Shingo Kameda<sup>2</sup>, Keigo Enya<sup>1</sup>, Masahiro Ikoma<sup>3</sup>, Norio Narita<sup>4</sup>, Ichiro Yoshikawa<sup>5</sup>, Seiji Sugita<sup>3</sup>

1. Institute of Space and Astronautical Science, Japan Aerospace Exploration Agency, 2. School of Science, Rikkyo University, 3. Department of Earth and Planetary Science, Graduate School of Science, The University of Tokyo, 4. National Astronomical Observatory of Japan, 5. Department of Complexity Science and Engineering, Graduate School of Frontier Sciences, The University of Tokyo

The Russian space telescope, World Space Observatory - Ultraviolet (WSO-UV), will be launched in 2021. WSO-UV has a primary mirror with 1.7 m diameter and several spectroscopic instruments. We are now proposing to install a spectrometer, Ultraviolet Spectrograph for Exoplanets Transit Investigation (UVSETI), to WSO-UV in a partnership with Space Research Institute of the Russian Academy of Sciences (IKI). The key science target of UVSETI is detecting biomarkers of exoplanets by transit observations of Earth-type exoplanets. If the Earth is located in a habitable zone of a M-dwarf star, we expect that optically thick oxygen exosphere is expanded up to 8 Earth-radii due to the short distance from the star and thus strong UV flux. In such case we can detect the oxygen atmosphere of an Earth-type exoplanet by UV transit observation. UVSETI consists of a input slit, a troidal grating (2400 lines/mm), and a microchannel plate (MCP) detector. The target spectral range is 120-135 nm including OI (130.5 nm) and H Ly-alpha (121.6 nm). As a baseline design, all components are qualified in several space missions (e.g., Hisaki/EXCEED, BepiColombo/PHEBUS, and CLASP). In parallel we have started new developments to increase the detection efficiency of the instrument. In this presentation we show the key sciences, the preliminary desin, and the feasibility of UVSETI.

Keywords: Exoplanet, Oxygen atmosphere, Transit

## EUV imaging for Earth's plasmasphere from Earth-Moon L2 point by nano-spacecraft named EQUULEUS

\*Kazuo Yoshioka<sup>1</sup>, Masaki Kuwabara<sup>2</sup>, Go Murakami<sup>3</sup>, Ichiro Yoshikawa<sup>2</sup>

1. Department of Earth & Planetary Science, Graduate School of Science, The University of Tokyo, 2. Department of Complexity Science and Engineering, Graduate School of Frontier Science, The University of Tokyo, 3. Institute of space and astronautical science, Japan Aerospace and Exploration Agency

The nano-spacecraft mission named EQUULEUS is now under development. It will be launched in 2018 as one of the secondary payloads of SLS (Space Launch System) mission of NASA. EQUULEUS will fly to a libration orbit around the Earth-Moon L2 point and demonstrate trajectory control techniques within the Sun-Earth-Moon region (e.g. low-energy transfers using weak stability regions) for the first time by a nano-spacecraft. A small telescope in extreme ultraviolet named PHOENIX will be boarded on EQUULEUS. It consists of multilayer-coated entrance mirror (diameter of 6 cm) and photon counting device (microchannel plate and resistive anode), and electronics parts. The reflectance of mirror is optimized for the emission line of ionic helium (wavelength of 30.4 nm) which is the important component of the plasmasphere of the Earth. By flying far from the Earth, the entire image of plasmasphere can be obtained. Our observation will complement and enhance the geospace in-situ plasma measurements conducted by the ERG (JAXA) and Van Allen probe (NASA) missions. As a result, we can understand natures of geospace and radiation belt, which we have to understand to realize future manned space exploration. In this presentation, the mission concept and the design of the telescope will be shown. The status of the development will also be shown.

Keywords: nano-spacecraft, Plasmasphere, EUV imaging

## Development of Lunar Impact Flash Observing Camera "DELPHINUS" on deep-space 6U spacecraft "EQUULEUS"

\*Shinsuke Abe<sup>1</sup>, Masahisa Yanagisawa<sup>2</sup>, Hajime Yano<sup>4</sup>, Ryu Funase<sup>3</sup>

1. Nihon University, 2. The University of Electro-Communications, 3. The University of Tokyo, Japan, 4. JAXA

**EQUULEUS (EQUilibrUm Lunar-Earth point 6U Spacecraft)** will be the world's smallest spacecraft to explore the Earth-Moon Lagrange2 point (EML2). The spacecraft will be jointly developed by the University of Tokyo and JAXA which will be launched by NASA's SLS (Space Launch System) EM-1 (Exploration Mission-1) in 2018. The spacecraft will fly to a libration orbit around the EML2 point and demonstrate trajectory control techniques within the Sun-Earth-Moon region.

**DELPHINUS (DEtection camera for Lunar impact PHenomena IN 6U Spacecraft)** is one of the onboard scientific instruments onboard EQUULEUS to observe meteoroids by using imaging of lunar impact flashes and near-Earth asteroids. Meteoroids are small rocky bodies traveling through interplanetary space. When a meteoroid impacts the moon at several 10s of km/s, a brilliant flash at the point of impact can be observed as a lunar impact flash. The influx rate of interplanetary dusts onto the Earth-Moon surface are essential for understanding solar system evolution and are useful information for the future human space activities in the Cis-Lunar space that is the volume within the Moon's orbit. Thus, it is very important to investigate size distributions, influx rate and daily variation of meteoroids. Ground-based meteor observations by using all-sky cameras are limited to the roughly 10,000 km<sup>2</sup> of upper-atmosphere visible from their location. On the other, Lunar impact monitoring enables to monitor the more than 10<sup>6</sup> km<sup>2</sup> collecting area. Lunar impact monitoring has a great advantage to detect large meteoroids in the mass range between 10s of grams and few kilograms corresponding to centimeters and tens of centimeters, which is as a bridge between small asteroids, larger than few meters size, and meteors, smaller than millimeter size, observed mainly from the ground.

This paper describes newly developed DELPHINUS camera system.

Keywords: CubeSat, Lunar Impact Flash, Meteoroids, Meteors, Asteroids





## Summary of development a telescope for ILOM (In-situ Lunar Orientation Measurements) and results of experiments, and future prospects

\*Hideo Hanada<sup>1,2</sup>, Seiitsu Tsuruta<sup>1</sup>, Kazuyoshi Asari<sup>1</sup>, Hiroshi Araki<sup>1,2</sup>, Hiroto Noda<sup>1,2</sup>, Shingo Kashima<sup>1,4</sup>, Ken-ichi Funazaki<sup>3</sup>, Atsushi Sato<sup>3</sup>, Hideo Taniguchi<sup>3</sup>, Hiromasa Kato<sup>3</sup>, Mamoru Kikuchi<sup>3</sup>, Hirokazu Sasaki<sup>3</sup>, Tomoyasu Hasegawa<sup>3</sup>, Taihei Yano<sup>4</sup>, Naoteru Goda<sup>4</sup>, Yukiyasu Kobayashi<sup>4</sup>, Yoshiyuki Yamada<sup>5</sup>, Takahiro Iwata<sup>6</sup>

1. RISE Project, National Astronomical Observatory, 2. Department of Astronomical Science, SOKENDAI, 3. Graduate School of Engineering, Iwate University, 4. JASMINE Project, National Astronomical Observatory, 5. Graduate School of Science, Kyoto University, 6. Institute of Space and Astronautical Science, JAXA

There are possibly information suggesting a liquid core or a partial melting zone in lunar rotational fluctuations, and we can get them if observe the lunar rotation with an accuracy of better than 1 milli-arc second. We developed a small telescope like Photographic Zenith Tube (PZT) for observations of lunar rotation and made some experiments in a laboratory and outside using a Bread Board Model (BBM) in order to check the total system of the telescope and the software.

In the laboratory experiments, which were made in August of 2014, 4 star images were recorded on a video camera at the rate of 30 frames/s. We found that the long periodic variations of centroid position of 4 stars in the field of view are similar, and the amplitude of the variations is reduced by subtracting the mean variation from each record, and only the random noises are remaining, which is regarded as the accuracy of centroid estimation. This suggests that the effects of vibrations are almost common to all the stars in the field of view. The variations have strong peaks in the frequency bands of 0 to 0.5 Hz and 5 to 6 Hz, which are confirmed to be stemming from vibration of the mercury surface. We can almost completely remove the effects of vibrations by subtracting the mean variation from each data.

The field observations, which were made in September of 2014 at Mizusawa VLBI Observatory of NAOJ, detected 6 stars of magnitude of 7 to 8, and they were recorded on a special CCD camera every 2s. The centroid position varies more largely than the case of the laboratory experiments. There were seen also common variations although it is not obvious. The scatter of the variation is reduced by subtracting the mean variation from each record, but it does not become as small as the case of the laboratory experiments

We calculated SNR in order to know the reason why the variation of centroid position in the field observations is larger than that of laboratory experiments. The SNR is here defined as the ratio of the maximum brightness of a star image to standard deviation (SD) of dispersion of brightness in the background around the star image. The SD of variation in measured centroid position is inversely proportional to SNR as shown in the Figure. The results of centroid experiments by JASMINE (Apr. 1, 2015) as well as those of the laboratory and field experiments are shown here. We can say that the less centroid accuracy in the field observations is due to lower SNR.

In summary,

- 1) The experiments show that 1 mas accuracy is possible if SNR is high enough (~1000).
- 2) Accuracy of several arc-seconds was attained in the field observations.

3) The difference can be explained mainly by the difference in SNR of stellar images.

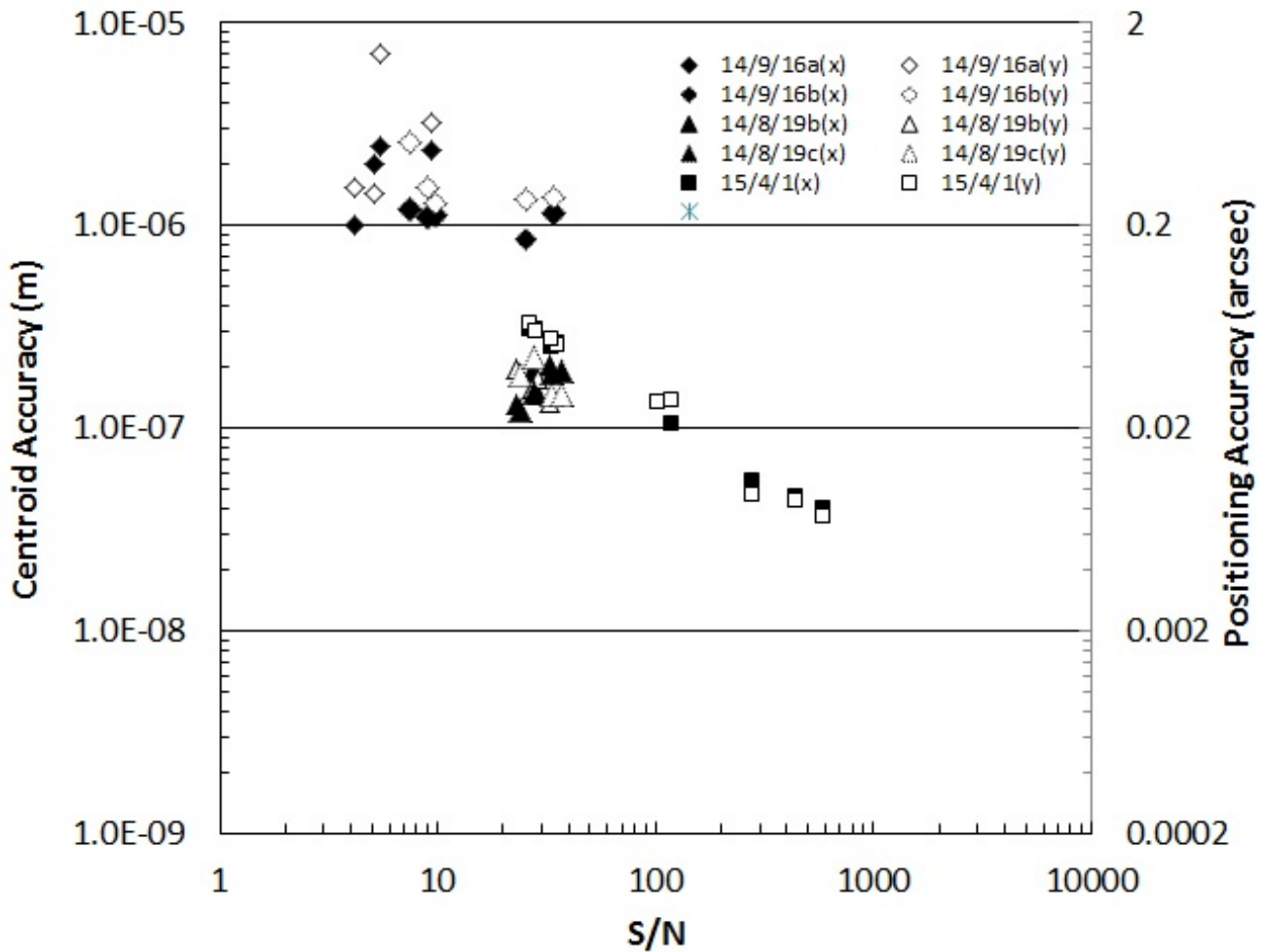
4) The variations of centroid position of stellar images are mainly stemming from the vibration of mercury surface, and they are almost common to stars in the same view.

And for the future,

5) To develop a small sized instrument is also important in order to increase opportunities of boarding.

6) We started to investigate a new method to keep a tube in vertical direction.

Keywords: Lunar rotation, Small telescope, PZT, centroid



# Laser-Induced Fluorescence Spectroscopy of Martian mineral analogues

\*Akari Shiino<sup>1</sup>, Hikaru Yabuta<sup>2</sup>, Yasushi Oshikane<sup>3</sup>

1. Department of Earth and Space Science, Osaka University, 2. Department of Earth and Planetary Systems Science, Hiroshima University, 3. Department of Engineering, Osaka University

Identification of methane (Freissinet et al. 2015) and hydrated salts (Ojha et al. 2015) on Mars by NASA have improved our understanding of Martian habitability. A miniaturized fluorescence microscope for detecting extraterrestrial life cell using fluorescence pigments have been under consideration in the Japanese future Mars exploration project (Yamagishi 2011). However, the application of this instrument is limited for the detection of fluorescently-labeled cells and/or organic compounds. This issue would be improved if Laser Induced Fluorescence Spectroscopy (LIFS) is combined with the fluorescence microscope, and planetary geological survey with a high spatial resolution would become possible. This study aims to understand LIFS spectral characteristics of the Martian surface mineral analogues.

We used 14 kinds of minerals. YAG laser was used in the LIFS experiment (wavelength: 355 nm, Laser power: 8 mJ/pulse, pulth width: 5 ns, laser spot size: 8 mm, oscillation frequency: 10Hz). LIFS spectra were measured with a wavelength range of 375-525 nm. Delay time from laser irradiation was 0 ns (gate 150 ns). Streak camera was used for the measurement of fluorescence life time.

Four silicate minerals showed broad spectra with a peak around at 400-550 nm. Five hydrated salts, boric acid, calcium oxide showed a developed peak around 405 nm, which are possibly derived from hydroxyl radicals. Calcium carbonate showed two characteristic peaks at 435 and 458 nm, and sodium tetraborate showed a peak at 435 nm. On the other hand, no fluorescence was detected from iron oxide, that is one of the major components of Martian surface.

The fluorescence lifetimes of the silicates were in decreasing order of talc > kaolinite, zeolite > montmorillonite. The fluorescence lifetime of sodium tetraborate was the shortest, which was distinct from the other minerals. All the hydrated salts had similar fluorescence lifetime.

Keywords: Laser-Induced Fluorescence, mineral

## NIRS4/MacrOmega: a near-infrared hyper-spectral imaging camera for the Martian moon's sample return mission

\*Takeshi Sakanoi<sup>1</sup>, Hiromu Nakagawa<sup>1</sup>, Takahiro Iwata<sup>2</sup>, Tomoki Nakamura<sup>1</sup>, Jean-Pierre Bibring<sup>3</sup>, Cedric Pilorget<sup>3</sup>, Vincent Hamm<sup>3</sup>, Yasumasa Kasaba<sup>1</sup>, Takeshi Imamura<sup>4</sup>, Shohei Aoki<sup>5</sup>, Takao M. Sato<sup>2</sup>, Makoto Taguchi<sup>6</sup>, Atsushi Yamazaki<sup>2</sup>

1. Graduate School of Science, Tohoku University, Japan, 2. JASA/ISAS, Japan, 3. University of Paris-Sud, France, 4. The University of Tokyo, Japan, 5. Institut d'Aéronomie Spatiale de Belgique, Belgium, 6. Rikkyo University

We report the current status of the MMX (Mars Moon eXploration) mission, particularly on the development of a near-infrared hyper-spectral imaging camera. We also discuss near- and mid-infrared spectroscopy for next generation space-borne planetary missions with advanced imaging technology. MMX spacecraft is scheduled to be launched in the early to mid 2020s, will orbit Phobos and Deimos, and return samples from Phobos back to Earth in the late 2020s. Near-infrared imaging spectroscopy is useful to understand the material distribution on Martian moons (e.g., hydroxide minerals at 2.7–2.8  $\mu\text{m}$ , hydrated minerals at 3.0–3.2  $\mu\text{m}$ , and organics at 3.4–3.4  $\mu\text{m}$ ) and dynamics and climatology in the Martian atmosphere (e.g. H<sub>2</sub>O at 2.5–2.65  $\mu\text{m}$ , and pressure with CO<sub>2</sub> absorption at 1.2–2.2  $\mu\text{m}$ ). We proposed a near-infrared hyper-spectral imaging spectrometer NIRS4/MacrOmega for the MMX mission to observe such properties on Phobos, Deimos as well as in the Martian atmosphere. NIRS4/MacrOmega will adopt an acousto-optic tunable filter (AOTF) as a monochromatic imaging filter. We are now discussing a conceptual design mainly for optics, and currently an AOTF device with a diameter of 15 mm (or 20 mm) is located at the fore-optics which enable us to obtain an image with a field-of-view of 6 x 6 deg. for a wide wavelength range from 1.0 to 3.6  $\mu\text{m}$  with a wavenumber resolution of 20  $\text{cm}^{-1}$ . The detector is a Sofradir Neptune SMW HgCdTe 512 x 256 array with a pixel size of 30 x 30  $\mu\text{m}$  with an operational temperature of 110K. Using this optics and detector, we will take a Phobos surface area of 2.1 x 2.1 km with a pixel resolution of 8.2 x 8.2 m in case of a spacecraft altitude of 20 km. Directing its field-of-view to Mars, the Mars surface area of 630 x 630 km will be observed by a single shot. The advantage of AOTF device is high flexibility in wavelength selection which enable us to obtain images efficiently at the wavelengths in which important spectral feature will be expected on Phobos, Deimos and Mars. In the presentation, we will give the current status of optical design of NIRS4/MacrOmega, expected optical performance, and operation plan, and strategy to achieve the scientific goals on Phobos, Deimos and Mars.

Keywords: Mars, Phobos, Near-infrared spectroscopy, sample return, development

## The Venera-D Mission Concept for Exploring Venus

Ludmilla Zasova<sup>2</sup>, David Senske<sup>3</sup>, \*Sanjay S Limaye<sup>1</sup>, Thomas Economou<sup>4</sup>, Natan Eismont<sup>2</sup>, M Gerasimov<sup>2</sup>, M Ivanov<sup>8</sup>, Nikolay Ignatiev<sup>2</sup>, Kandi Lea Jessup<sup>6</sup>, I Khatuntsev<sup>2</sup>, Oleg Korablev<sup>2</sup>, Tibor Kremic<sup>5</sup>, I Lomakin<sup>9</sup>, M Martynov<sup>9</sup>, Adriana Ocampo<sup>7</sup>


1. University of Wisconsin Madison, Wisconsin, USA, 2. Institute for Space Research, Moscow, Russia, 3. Jet Propulsion Laboratory, Pasadena, California, USA, 4. University of Chicago, Chicago, Illinois, USA, 5. NASA Glenn Research Center, Cleveland, Ohio, 6. Southwest Research Institute, Boulder, Colorado, USA, 7. NASA HQ, Washington, DC, USA, 8. Vernadsky Institute, Moscow, Russia, 9. Lavochkin Associates, Moscow, Russia

Many questions remain unanswered regarding the current state of Venus. Its global cloud cover and superrotating winds in the deep atmosphere, as well as the surface morphology and mineralogy remain poorly sampled. A better understanding of the interior structure is also needed in addition to understanding the solar wind interaction with the planet. Venus Express' more than 8 year exploration of the planet' s atmosphere has raised many new questions; likewise, JAXA' s Akatsuki orbiter is revealing new facets of the atmosphere, adding to the complexity of the questions that define the Venus puzzle. Against this background, a Joint Science Definition Team (JSDT) chartered by NASA and IKI/Roscosmos have collaborated for the last year and a half to define the most crucial questions that must be explored in a new mission to Venus, while considering the science in the context of Russia' s Venera-D baseline mission, originally conceived more than a decade ago.

Currently, the JSDT is assessing a mission architecture concept for the comprehensive investigation of Venus that would consist of an orbiter (>3 yr. of operation) and a lander (2 hrs. on the surface). The scientific goals of the concept are tied closely to the key objectives established by VEXAG and the NASA Planetary Decadal Survey, and include: investigation of the thermal structure and chemical composition of the atmosphere and clouds, abundances and isotopic ratios of the light and noble gases; study of the thermal balance, dynamics, and super-rotation of the atmosphere; determination of the surface mineralogy and elemental composition including key radioactive isotopes; study of potential current volcanic and electrical activity; and the study of the plasma environment, magnetosphere, and atmospheric escape. The JSDT is also evaluating technology needs and the potential for innovative flight element augmentations including, free flying aerial platforms, sub-satellites, and small long-lived surface stations. The study is continuing and will refine the mission architecture and potential instrument suite for the different flight elements.

Keywords: Venus , Mission, Orbiter, Lander, Aerial Platform, Surface Station

# Venera-D: Expanding our Horizon of Terrestrial Planet Climate and Geology through the Comprehensive Exploration of Venus



Report of the Venera-D  
Joint Science Definition  
Team

31 January 2017

# A Sensor Package for Space Weather Global Monitoring Based on Micro Satellite Constellation

\*Tsutomu Nagatsuma<sup>1</sup>, Atsushi Kumamoto<sup>2</sup>, Mitsunori Ozaki<sup>3</sup>, Kentarou Kitamura<sup>4</sup>, Yoshifumi Saito<sup>5</sup>, Takeshi Takashima<sup>5</sup>, Masahito Nose<sup>6</sup>, Junichi Kurihara<sup>7</sup>, Hirotsugu Kojima<sup>6</sup>, Keigo Ishisaka<sup>8</sup>, Ayako Matsuoka<sup>5</sup>, Reiko Nomura<sup>5</sup>, Tetsuro Ishida<sup>7</sup>, Yukihiro Takahashi<sup>7</sup>

1. National Institute of Information and Communications Technology, 2. Tohoku University, 3. Kanazawa University, 4. National Institute of Technology, Tokuyama College, 5. Japan Aerospace Exploration Agency, 6. Kyoto University, 7. Hokkaido University, 8. Toyama Prefectural University

Geospace is the space around the Earth. The geospace environment is disturbed by the solar wind. Disturbances in geospace are causes of satellite anomalies, radiation hazards of astronauts and aircrews on polar route, problem of HF communications, error of high-precision positioning and navigation, and induction current in long-line power cables. Many kinds of social infrastructure are vulnerable to geospace disturbances. Therefore, research and operation of space weather forecast is very important for understanding the current and future condition of space environment to mitigate the risk of geospace disturbances.

To improve the accuracy of space weather forecast, introducing numerical forecast scheme is essential. In case of terrestrial weather forecast, numerical forecast scheme with data assimilation technique based on merging between large number of data points and global simulation of atmospheric large circulation have been applied more than 50 years ago. This effort makes continuous improvement of terrestrial weather forecast. On the other hand, insufficient number of space environment data prevent us to introduce numerical forecast scheme for operational space weather forecast. The accuracy improvement of space weather forecast is highly expected if we realize global space weather monitoring based on constellation of several tens of satellites.

The major difficulties of introducing global monitoring by satellite constellation was cost of satellite, and size and power of the sensors. Large number of costs and human resources are needed to realize the global monitoring of space weather based on constellation of several tens of small satellite.

Miniaturization and power saving of satellite and sensor have been investigated for in-situ measurements of advanced scientific project. However, there are some limits of miniaturization of sensor with keeping the high level of specification.

To breakthrough this situation, we are planning to design and develop a space environment sensor package, which can contribute to safety operation of the micro satellite itself, and can realize low-cost global monitoring of space environment based on constellation of micro satellites. Our planned sensor package includes magnetometer, plasma wave receiver with measuring electron density, low and high energy particle detectors. The data obtained from the sensor package will be used not only for monitoring of the global distribution of currents, fields, and particles but also for understanding conditions of satellite such as, the attitude, charging condition, and risk of CPU malfunction, etc. So we will develop the package as one of the satellite bus component. The first priority of our development task is the mountability of the sensor package for every common micro satellite. Thus, the trade-off among optimization of sensor performance, integration of sensors, and miniaturization and power saving of each sensor needs to be made. Space weather observations by several tens of micro satellite constellation enables us to narrow down the sensor performance of single satellite. This strategy can accelerate miniaturization and power saving of the package. Installing our sensor package on board common microsatellite is beneficial to satellite operator. And this approach enables us to realize space weather global monitoring based on constellation of common microsatellite with low-cost. Then, numerical forecast scheme with data



assimilation technique can be introduced for space weather forecast.

Keywords: space weather forecast, global monitoring, satellite constellation, micro satellite

## Development of the bistatic radar system for subsurface radar sounding of the satellites and asteroids

\*Atsushi Kumamoto<sup>1</sup>, Hideaki Miyamoto<sup>2</sup>, Toshiyuki Nishibori<sup>3</sup>, Takahiro Iwata<sup>5</sup>, Fuminori Tsuchiya<sup>4</sup>, Ken Ishiyama<sup>5</sup>

1. Department of Geophysics, Graduate School of Science, Tohoku University, 2. The University Museum, The University of Tokyo, 3. Japan Aerospace Exploration Agency, 4. Planetary Plasma and Atmospheric Research Center, Graduate School of Science, Tohoku University, 5. Institute of Space and Astronautical Science, Japan Aerospace Exploration Agency

Recent explorations clarified that the surfaces of the terrestrial planets, satellites and small bodies in the solar system are covered by regolith, and that the composition of the internal material is not always the same with the composition of the regolith on the surface. For example, the mass density of 21 Lutetia is as high as that of metallic meteorites, while its surface is covered by regolith with stony composition. The surfaces of Saturn's moons Helene and Atlas are contaminated by the ring particles. Disagreement between the chemical map measured by gamma-ray spectrometer and geological features on the Martian surface suggests that the Mars is covered by thin regolith layer with homogeneous composition. It makes difficult to estimate the amount of the carbonate rocks under the ground, and discuss the presence of the ancient humid subtropical climate on the Mars. Even if we can obtain numerous data on the surface of the planets, satellites, and small bodies in our future solar system exploration, we can not avoid the difficulty that the information on the surface doesn't always show the information bedrocks. In order to solve the problem, we consider that it is essential to acquire the technique of subsurface radar sounding of the planets, satellites, and small bodies with enough accuracy and resolution.

In 2000s, global subsurface radar sounding of the Mars and the Moon was performed by radar sounders onboard the Mars Express, MRO, and SELENE [Picardi et al, 2005; Seu et al., 2007; Ono et al., 2009]. Their resolution was several to several ten meters. In Chang'E-3 mission in 2013-2014, ground penetrating radar onboard the rover was operated in a local area on the Moon, and observed subsurface structures at a resolution of 0.33 m [Xiao et al., 2015]. In Rosetta mission, the bistatic radar system was installed on the orbiter and lander of the 67P/Churyumov-Gerasimenko. The bistatic radar observations was performed in 2014, and reported permittivity of the ice including some voids below the surface [Kofman et al., 2015]. In this study, we focus on the development of the spaceborne bistatic radar sounder system for small satellites and asteroids because Japan has strength in the exploration of the asteroids, and we can expect penetration of radar pulse through such small bodies, which is important in the bistatic radar observation.

In spaceborne bistatic radar system, it will be difficult to provide the same clock to the two radar units (e.g. transmitter and receivers) at different locations in space. So, we install transmitter and receiver into one radar unit (Unit-A, hereafter), and transponder into another unit (Unit-B, hereafter). In the observation, radar pulse is transmitted from Unit-A, propagates through the asteroid, and reaches Unit B. Transponder in Unit-B receives radar pulse, and transmits another radar pulse immediately. The radar pulse from Unit-B propagate back through the asteroid, reaches receiver in Unit-A. The same clock can be provided to the transmitter and receiver in Unit-A. From the delay time between transmitting radar pulse and receiving radar pulse, we can determine the round trip time of the radar pulse. In bistatic radar observation, we have to discriminate the radar pulses with different history of propagation path and relay at transponder in Unit-B. So we are planning to use coded signal for radar pulse and add information of transmission and relay history on radar pulses.

Keywords: Subsurface radar, Bistatic radar, Asteroid exploration

## Development of the magnetometer with on-board ASIC circuit for SS-520-3 sounding rocket

\*Reiko Nomura<sup>1</sup>, Ayako Matsuoka<sup>1</sup>, Kazuhiro Ikeda<sup>1</sup>, Hirotsugu Kojima<sup>2</sup>

1. Institute of Space and Astronautical Science, Japan Aerospace Exploration Agency, 2. Research institute for sustainable humanosphere, Kyoto University

In order to find the wavenumber by deploying four magnetometers at edges of the large thin film solar cell (~50m each) of the Solar Sail (Trojan asteroid exploration mission), we are developing an ultra-slim and light magnetometer integrated with signal processing circuits of low power and noises. One of the problems for installing our magnetometers is that the signal process circuits are too large and heavy to deploying into the solar cell. Therefore we developed the 5mm-chip (ASIC; Application Specific Integrated Circuit) for the analog parts of our signal process circuits to achieve both weight saving and downsizing. This magnetometer is planed to perform a flight proof by SS-520-3 sounding rocket experiment. In our presentation, we will show the result of experiment tests, the sensitivity, offset and noise derived by the calibration test at Kakioka geomagnetic observatory, and the time delay of this magnetometer derived by the timing test.

# Low-energy ion and electron spectrometers for the sounding rocket of SS520-3

\*Shoichiro Yokota<sup>1</sup>, Yoshifumi Saito<sup>1</sup>

1. Japan Aerospace Exploration Agency Institute of Space and Astronautical Science

In-situ low-energy charged particle measurement in terrestrial or planetary plasma environment has been done with a variety of analyzers onboard spacecraft. Detailed studies of plasma characteristics demand measurement of a three-dimensional distribution function with adequate energy and angular resolution, a wide energy range, full coverage of space, and a high sampling rate. For three-dimensional energy analysis of low-energy charged particles, the top-hat electrostatic method using spherical deflectors or toroidal deflectors has usually been applied because of its large geometric factor and uniform angular response while requiring relatively few resources.

Since the in-situ plasma measurements have advanced and matured, today multi-spacecraft observation is indispensable to resolve not only the small-scale but also large-scale structures in the plasma environment. In addition, to achieve high-time resolution, one spacecraft is equipped with a dozen of identical electron and ion spectrometers, such as the MMS mission. Therefore, the reduction in size and weight is more and more important for following plasma observation missions. On the other hand, in the case of deep space exploration, since a variety of science instruments are mounted on the spacecraft for the comprehensive planetary science, there is left a small space for the charged particle instruments. We have designed and fabricated a low-energy charged particle spectrometer, which is capable of measuring ions and electrons alternately by switching the polarity of high-voltage power supplies. For the sounding rocket of SS520-3 which will launch in the end of this year, we are preparing low-energy ion and electron spectrometers. The two analyzers consist of two identical sensors/optics and two sorts of high-voltage power supplies for ion and electron measurements. We present the design and characteristics of the analyzers.

Keywords: Low-energy charged particle, Plasma measurements, SS520-3

# High speed MCP anodes for high time-resolution low-energy charged particle spectrometers

\*Yoshifumi Saito<sup>1</sup>, Shoichiro Yokota<sup>1</sup>, Kazushi Asamura<sup>1</sup>

1. Solar System Science Division, Institute of Space and Astronautical Science, Japan Aerospace Exploration Agency

Time resolution required for the low energy charged particle measurements is becoming higher and higher due to the demand for resolving electron scale phenomena. There exist several items that should be developed in order to realize time resolution to acquire 3-D phase space density higher than 10 msec. The 3-D phase space density measurement should be made independent of the spacecraft spin motion. The sensitivity of the analyzer should be high in order to secure good enough counting statistics with short sampling time especially for measuring tenuous plasmas, for example, in the Earth's magnetotail. The charged particle detector should be fast enough to accept high count rate generated by high sensitivity analyzer.

One of the solutions for the 3-D phase space density measurement independent of the spacecraft spin motion is to use two analyzers with hemispherical field of view installed on a spacecraft back to back. An example of such an analyzer is ASKY-ESA (All SKY-ElectroStatic Analyzer) originally developed for the 3-D phase space density measurement on 3-axis stabilized spacecraft. ASKY-ESA consists of FOV (Field Of View) scanning deflectors at the entrance and spherical/toroidal electrostatic deflectors inside. The FOV is electrically scanned between  $\pm 45$  degrees around the center of the FOV, which is 45 degrees inclined from the axis of symmetry. ASKY-ESA was flight verified as MAP-PACE sensors on Japanese lunar orbiter Kaguya.

In order to realize high sensitivity, an electron energy analyzer FESA (Fast Electron energy Spectrum Analyzer) was developed. FESA consists of two electrostatic analyzers that are composed of three nested hemispherical deflectors. Single FESA functions as four top-hat type electrostatic analyzers that can measure electrons with four different energies simultaneously. By measuring the characteristics of the test model FESA, the validity of the design concept of FESA was proved.

The charged particle detector should be fast enough to accept high count rate generated by high sensitivity analyzer. 1D circular delay line anode and MCP anode with ASIC have been developed as high-speed MCP anodes. The 1D circular delay line anode has zigzag patterns on the front side and a microstrip line with a characteristic impedance of  $\sim 50\Omega$  is formed with a ground plane on the back of the anode. The maximum count rate of the 1D circular delay line anode is around  $1 \times 10^7$ /sec/360deg., which is much higher than the widely used resistive anode, whose maximum count rate is around  $1 \times 10^6$ /sec/360deg.. In order to achieve much higher speeds, an MCP anode with ASIC has been developed. We decided to adopt an anode configuration in which a discrete anode is formed on a ceramic substrate, and a bare ASIC chip is installed on the back of the ceramic. The ASIC contains 64-channel fast amplifiers and counters that enable the 5.625deg. angular resolution necessary for measuring solar wind ions. The whole ceramic substrate, except for the discrete anode pads that collect charged particles, is coated with parylene in order to protect the ASIC and the bonding wires from humidity and dust and to prevent electric discharge. It has been found that the anode can detect at a high count rate of 25 MHz/channel ( $1.6 \times 10^9$ /sec/360deg.). The ASIC anode has been successfully flight verified by three Norwegian sounding rocket experiments ICI-2, ICI-3, and ICI-4 (Launched from Ny Alesund, Svalbard, Norway in Dec. 2008 and 2011, and from Andoya, Norway in Feb. 2015). In the near future, this anode will be used for detecting low energy ions with Mercury Ion Analyzer (MIA) on BepiColombo/MMO. The ASIC chip and its implementation will be widely used for the future missions that require lightweight low power consumption, high time resolution charged particle measurements.

Keywords: charged particle measurements, MCP anode, detector

# Bayesian Evaluation Technique for Direction Finding Method using Spectral Matrix

\*Mamoru Ota<sup>1</sup>, Yoshiya Kasahara<sup>1</sup>, Yoshitaka Goto<sup>1</sup>

1. Graduate School of Natural Science and Technology, Kanazawa University

The plasma waves propagating in the Earth's magnetosphere are influenced by plasma on the propagation path in the generation and propagation process. In order to deeply understand the space plasma environment, in situ plasma wave observations by scientific satellites are indispensable. Spectral matrices which consist of cross spectra of electromagnetic field components are generally used for polarization analysis and direction finding of plasma waves. On the plasma wave experiment (PWE) aboard the ERG mission, power spectra and spectral matrices of VLF waves are generated onboard and transmitted continuously to the ground. These data are used in order to select the high-resolution waveform data to be downlinked, because they are generated intermittently and once stored on the onboard data recorder.

Conventional methods of direction-finding of VLF waves using a spectral matrix are classified as follows. One is based on the plane-wave approximation such as Means method and SVD method, and the other is the wave distribution function (WDF) method which regards observed signals as random waves. The methods for plane wave give a unique solution, and these methods have lower complexity than the WDF method. However, we must assess the validity of the approximation in advance. On the other hand, the WDF method estimates direction of arrival for multiple waves included in observed signals, and the number of the model parameters is generally more than the number of the input data components. To determine the solution uniquely, some additional assumption (model) is therefore required. So far many models have been proposed, and the estimated images are well known to be sensitive to the models.

By applying the Bayesian inference, reliability of the estimation methods can be evaluated under very weak assumption without determining the unique solution. In addition, the validity of the plane-wave approximation can be verified on the basis of the information of an observed spectral matrix. In this presentation, we introduce such evaluation techniques and tendencies of the solutions of direction finding methods.

Keywords: Waves in plasma, Direction finding, Ill-posed Problem, Bayesian inference