

東アジア地域下の太平洋スラブの年齢について

Mapping the age of the subducting Pacific slab beneath East Asia

*趙 大鵬¹、Liu Xin²、Li S.²、Wei W.³

*Dapeng Zhao¹, Xin Liu², S. Li², W. Wei³

1. 東北大学大学院理学研究科附属地震・噴火予知研究観測センター、2. 中国海洋大学、3. 中国地震局

1. Department of Geophysics, Tohoku University, 2. Ocean University of China, 3. China Earthquake Administration

We map the age of the subducting Pacific slab beneath East Asia using a high-resolution model of P-wave tomography and paleo-age data of ancient seafloor. Our results show that the subducting oceanic lithosphere becomes younger from the Japan Trench (~130 Ma) to the slab's western tip (~90 Ma) beneath East Asia. Such a feature indicates that the flat (stagnant) slab now in the mantle transition zone (MTZ) beneath East Asia is the subducted Pacific slab rather than the Izanagi slab which should have already sunk into the lower mantle. The subduction age of the Pacific slab ranges from 0 Ma at the present-day trench to ~30 Ma at the western tip of the flat slab in the MTZ beneath central China. The stagnant duration of the flat Pacific slab in the MTZ is no more than ~10-20 million years, much shorter than the age of the big mantle wedge (BMW) beneath East Asia (>110 million years). It is the present Pacific slab that has contributed to the Cenozoic lithosphere destruction, extensive intraplate volcanism, and back-arc spreading in East Asia, whereas the destruction of the North China Craton during the Early Cretaceous (~140-110 Ma) was caused by the subduction of the Izanagi (or the Paleo-Pacific) plate.

キーワード：スラブ年齢、太平洋プレート、東アジア

Keywords: Slab age, Pacific plate, East Asia

Mantle convection: clues from lithosphere sinking at subduction zones and numerical modelling.

*Eleonora Ficini¹, Marco Cuffaro², Carlo Doglioni^{1,3}

1. Sapienza Univ., 2. IGAG-CNR, 3. INGV

Subduction zones show a worldwide asymmetry that can be observed in slab dip, kinematics of the subduction hinge, morphology, structural elevation, gravity anomalies, heat flow, metamorphic evolution, subsidence and uplift rates, depth of the decollement planes, mantle wedge thickness, magmatism, backarc development or not, etc. This asymmetry could be easily explained if related to the geographic polarity of the sinking slabs (Doglioni & Panza, 2015). In fact, geophysical and kinematics constraints show that all the plates move “westward”. This preferential flow of plates would suggest a relative “eastward” mantle flow. If we look then to subduction dynamics within this set of conditions, this “eastward” mantle flow should have an important role in influencing subduction dynamics itself. Furthermore, along W-subduction zones slabs sink with a higher velocity with respect to the “easterly or northeasterly” directed ones. The faster “westerly” directed slabs determine that the volume of lithosphere recycled into this kind of subduction is larger than that along the converse ones. This should determine a more vigorous counterflow within the mantle below W-directed subductions with respect to the one below E-directed ones. Starting from these observations we attempted to estimate volumes of lithosphere that are currently subducting below the principal subduction zones: our results show that there are about 288 km³/yr of lithosphere currently subducting below W-directed subduction zones, while only about 78 km³/yr of lithosphere are currently subducting below E- to NE-directed subduction zones. Then we tried to demonstrate quantitatively the consequent difference in mantle circulation between the two subduction settings using numerical modelling tools (Gerya, 2010), using data coming from our volumetric calculation as input data for the models. Moreover, we tried to look at these volumes with respect to the latitude of subduction zones, being plates velocities strongly linked to the Earth’s rotation. In fact, seismicity is latitude dependent and decreases with increasing latitude (Riguzzi *et al.*, 2010; Varga *et al.*, 2012). Our results show that most of the volume currently subducting below worldwide principal subduction zones is concentrated between 30° and -30° of latitude.

References

- Doglioni C. & Panza G. Polarized Plate Tectonics. *Adv. Geophys.*, 56, 1-167 (2015).
- Gerya, T. *Introduction to Numerical Geodynamic Modelling*, Cambridge University Press (2010).
- Riguzzi F., Panza G., Varga P. & Doglioni C. Can Earth’s rotation and tidal despinning drive plate tectonics? *Tectonophysics*, 484, 60-73 (2010).
- Varga P., Krumm F., Riguzzi F., Doglioni C., Süle B., Wang K. & Panza G. F. Global pattern of earthquakes and seismic energy distributions: Insights for the mechanisms of plate tectonics. *Tectonophysics*, 530-531, 80-86 (2012).

Keywords: subduction, mantle convection

Quasi-3D seismological imaging of Caroline plate using Monte-Carlo waveform inversion of teleseismic SS phases

*Hyoihn Jang², Nobuaki Fuji¹, David Fernández-Blanco¹, Younghee Kim², Kensuke Konishi³, Sang-Mook Lee², Shihao Yuan¹

1. Institut de Physique du Globe de Paris, 2. Seoul National University, 3. Academia Sinica

We present a quasi-3D S-wave velocity structure of the upper mantle under Southwest Pacific. Since it is fully covered by the ocean, seismic station coverage in this region is poor, leading a poorer resolution with respect to other regions in previous global tomographic studies. We collect 126 seismic events recorded at 35 AU stations, resulting a dataset of > 4200 pairs of event and station. In order to obtain a high resolving power, we use SS phases that have their bouncing points in the vicinity of the region. We perform regional 1D Monte Carlo waveform inversion using a combination of waveform and traveltime residuals between observed and synthetic data as a cost function. We generate 10,000 1D models for each pair of event and station and each pair chooses its preferred models that minimize the misfit function as a combination of SS-S traveltime double differences and SS waveform residuals. The mantle transition zone beneath the Caroline plate shows 1-3 % higher V_s anomaly with respect to PREM but the anomaly is cutted vertically by a low velocity zone (~1-2 % lower to PREM) underneath the Eauripik Rise which is situated in the center of Caroline plate. This low velocity zone can be interpreted as a thin plume coming from the base of the mantle, which could be locked due to the complex tectonics in the shallower part.

Keywords: Caroline plate, Monte-Carlo inversion, waveform inversion

Effects of rheological parameters on continental drift and water cycling in 3D mantle convection

*柳 竜之介¹、吉田 晶樹²、岩森 光^{1,2}

*Ryunosuke Yanagi¹, Masaki Yoshida², Hikaru Iwamori^{1,2}

1. 東京工業大学、2. 国立研究開発法人海洋研究開発機構

1. Tokyo Institute of Technology, 2. Japan Agency for Marine-Earth Science and Technology

The Earth is unique among the solar terrestrial planets, having the continents and the abundant liquid water on its surface. From some previous studies (e.g., Iwamori and Nakamura, 2015, *Gondwana Res.*; Yanagi et al., 2016, *Abstr. of JpGU Meeting*), it has been thought that the continental dispersal and coalescence are in a close relationship with water distribution in the mantle. However, there are some problems for reproducing continental dispersal and coalescence. One of the fundamental problems concerns the mechanism of continental dispersal and coalescence. For instance, we do not know when and how the continent would be broken up. In this study, we have varied the values of a yield stress of the lithosphere and an activation energy of the mantle rock, which are thought to be key parameters for mantle convection. The reason we selected these two parameters is that yield stress controls the vulnerability of lithosphere and the activation energy is related to viscosity variation in the mantle, both of which affect the pattern of the continental dispersal and coalescence. The model used in this study is a three-dimensional (3-D) mantle convection model incorporating presence of the continental materials. In this numerical simulation of 3-D spherical mantle convection, the supercontinent is introduced in the initial state of the simulation run in order to study how continental dispersal and coalescence occurs and affect the structure of the Earth's interior. This study will test a hypothesis that there is a close relationship between the mechanisms of continental drift and the lithospheric conditions that depend on the yield stress and the activation energy. In addition, the water solubility of the mantle rock is considered in this model for understanding the effect of continental drift on water transportation in the mantle. Our studies will also examine global structures for water distribution in the mantle as proposed by Iwamori and Nakamura (2015) and Yanagi et al. (2016).

キーワード：3次元マントル対流、大陸の離合集散、水循環、降伏応力、粘性率

Keywords: three-dimensional mantle convection, continental dispersal and coalescence, water cycling, yield stress, viscosity

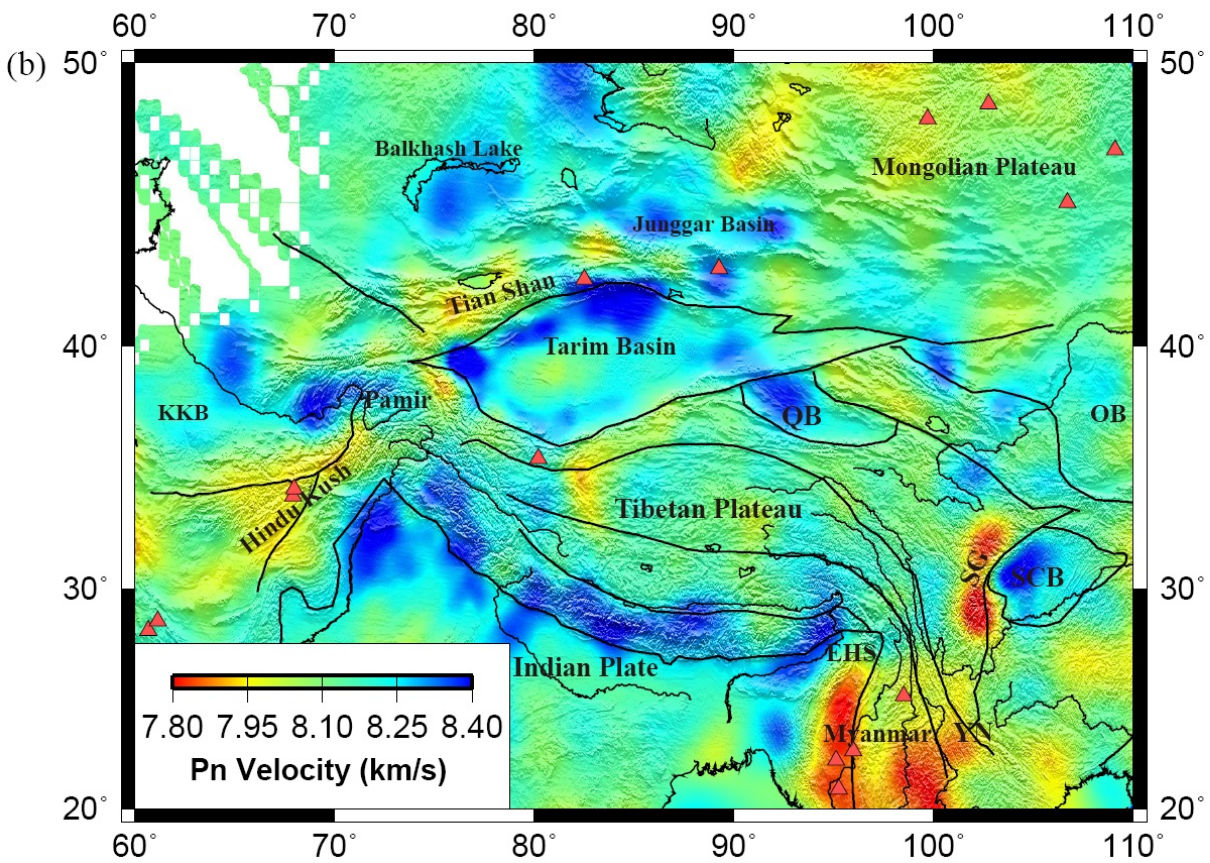
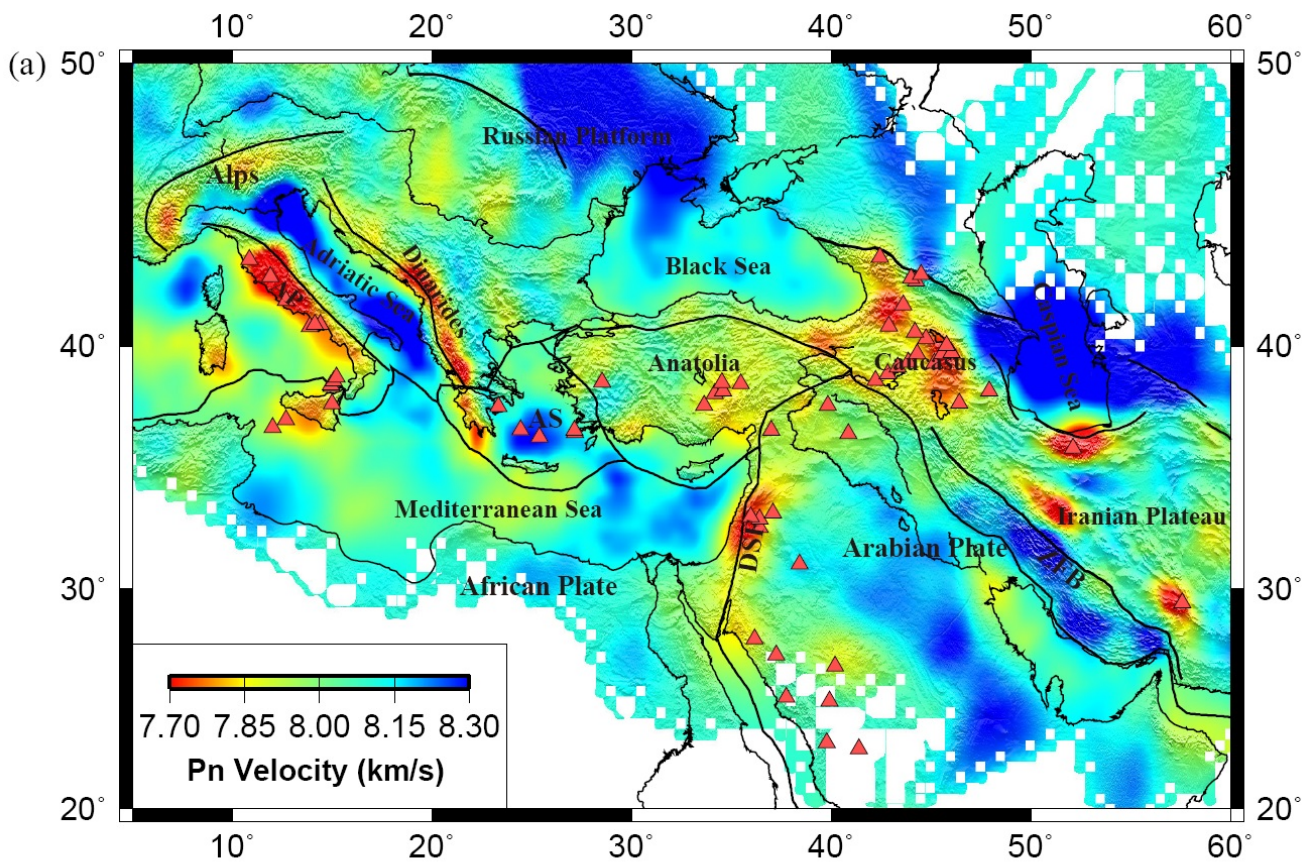
Uppermost mantle Pn tomography with Moho depth correction from eastern Europe to western China

*Yan Lyu¹, Sidao Ni², Ling Chen³, Qi-Fu Chen¹

1. Key Laboratory of Earth and Planetary Physics, Institute of Geology and Geophysics, Chinese Academy of Sciences, Beijing 100029, China, 2. State Key Laboratory of Geodesy and Earth's Dynamics, Institute of Geodesy and Geophysics, Chinese Academy of Sciences, Wuhan 430077, China, 3. State Key Laboratory of Lithospheric Evolution, Institute of Geology and Geophysics, Chinese Academy of Sciences, Beijing 100029, China

We proposed a modified Pn velocity and anisotropy tomography method by considering the Moho depth variations using the Crust 1.0 model and obtained high-resolution images of the uppermost mantle Pn velocity and anisotropy structure from eastern Europe to western China. The tomography results indicate that the average Pn velocities are approximately 8.0 and 8.1 km/s under the western and eastern parts of the study area, respectively, with maximum velocity perturbations of 3%–4%. We observed high Pn velocities under the Adriatic Sea, Black Sea, Caspian Sea, Arabian Plate, Indian Plate, and in the Tarim and Sichuan basins but low Pn velocities under the Apennine Peninsula, Dead Sea fault zone, Anatolia, Caucasus, Iranian Plateau, Hindu Kush, and in the Yunnan and Myanmar regions. Generally, regions with stable structures and low lithospheric temperatures exhibit high Pn velocities. Low Pn velocities provide evidence for the upwelling of hot material, which is associated with plate subduction and continental collision processes. The Pn anisotropy structure reflects the stress state of the uppermost mantle and indicates the location of the plate collision boundary at the depth of the Moho. Our Pn velocity and anisotropy imaging results indicate that the Adriatic microplate dives to the east and west, the hot material upwelling caused by subduction beneath the Tibetan Plateau is not as significant as that in the Caucasus and Myanmar regions, the lithosphere exhibits coupled rotational movement around the Eastern Himalayan Syntaxes, and the areas to the north and south of 26°N in the Yunnan region are affected by different geodynamic processes. Our newly captured images of the uppermost mantle velocity and anisotropy structure provide further information about continental collision processes and associated dynamic mechanisms.

Keywords: uppermost mantle, Pn, velocity, anisotropy



Azimuthal anisotropy of Rayleigh-wave phase velocities in Cameroon, West Africa.

*Adebayo Oluwaseun Ojo¹, Sidao Ni², Haopeng Chen²

1. School of Earth and Space Sciences, University of Science and Technology of China, Hefei, 230026, China; Department of Geosciences, Faculty of Science, University of Lagos, Akoka-Yaba, Lagos, Nigeria, 2. State Key Laboratory of Geodesy and Earth's Dynamics, Institute of Geodesy and Geophysics, Chinese Academy of Sciences, Wuhan, 430077, China

The Cameroon region contains several tectonic features of interest to earth scientists. One of these is a chain of intra-plate volcanic line (CVL) without age progression. Since the CVL defies common geodynamic explanations, its origin has been subjected to considerable debate without reaching a consensus. Therefore, to advance understanding of the deformation and flow patterns resulting from the CVL and other tectonic processes in Cameroon, we imaged the azimuthal anisotropy of Rayleigh wave phase velocities from 4 to 60 seconds.

The seismic data used for this study was retrieved from both ambient seismic noise records and teleseismic earthquake data recorded by 32 broadband seismic stations deployed during the lifetime of the Cameroon Broadband Seismic Experiment (CBSE). First, we analyzed vertical component seismograms for 310 earthquakes with magnitude 5.0 occurring between the distances of 30° to 90°. The traditional two-station method is adopted for measuring the inter-station phase velocities. Secondly, we processed continuous records of ambient seismic noise data from January to December 2006 following the method detailed in Ojo et al. (2017). For each inter-station path, we measured the phase velocity using the frequency-time analysis method. Following Yao et al. (2008), we averaged the dispersion from both datasets for similar station pairs by effectively weighting up earthquake measurements at long periods and ambient noise measurements at short periods. We eliminated erroneous phase velocity data that lay outside 2σ and those that did not meet the one wavelength criteria. Finally, we used the continuous Tarantola inversion program to obtain 2-D isotropic phase velocity and azimuthal anisotropy (amplitude and fast direction) maps from the path-averaged dispersion at each period.

The results revealed an obvious stratified azimuthal anisotropy beneath the Adamawa Plateau and Garuoa Rift (Northern part of CVL). The fast direction changes from NE-SW in the period band of 4-30s to NW-SE at longer periods which correspond to deeper depths. The distinct pattern of azimuthal anisotropy at short and long periods implies that the deformation varies with depth. Hence, we proposed a layered mechanism of deformation with almost independent processes at shorter and longer periods resulting from both frozen-in and present sources. This may also reflect decoupling of deformation or successive deformation episodes recorded at different depths. A consistent NE-SW fast direction is found at most period band beneath the Congo Craton. However, at around 38-44s a transition zone (probably indicative of the Moho) with N-S fast direction is revealed. This observation suggests a frozen-in anisotropy related to the NE-ward movement of the asthenosphere relative to the African plate. Along the southern part of the CVL, the fast direction trends N-S at short periods and changes to NNE-SSW at longer periods. We interpret this as first-order evidence for dominated northward and upward flow of plume materials associated with magma intrusion. The direction of fast axis beneath the Oubanguides Belt is largely NE-SW. This direction is parallel to the strike direction of known strike-slip faults in the study area, suggesting a lithospheric origin for the observed azimuthal anisotropy.

Our results provide new evidence for the existence of small-scale convection in the asthenosphere related to the formation of the CVL and help constrain the source region of previous shear wave splitting studies in the study area.

References

Ojo, A. O., Ni, S. and Li, Z., 2017. Crustal radial anisotropy beneath Cameroon from ambient noise tomography. *Tectonophysics* 696–697, 37–51.

Yao, H., Beghein, C., and Van der Hilst, R.D., 2008. Surface-wave array tomography in SE Tibet from ambient seismic noise and two-station analysis: II - Crustal and upper mantle structure. *Geophys. J. Int.*, 173 (1), 205-219.

Keywords: Azimuthal Anisotropy, Cameroon, Surface waves

Electrical conductivity as a constraint on lower mantle thermo-chemical structure

*Frederic Deschamps¹, Amir Khan²

1. Academia Sinica, 2. ETH Zurich

Electrical conductivity of the Earth's mantle depends on both temperature and compositional parameters, and radial and lateral variations in conductivity are thus potentially a powerful means to investigate its thermo-chemical structure. Here, we use available electrical conductivity data for the major lower mantle minerals, bridgmanite and ferropericlase, to calculate 3D maps of lower mantle electrical conductivity for two possible models: a purely thermal model, and a thermo-chemical model. Both models derive from probabilistic seismic tomography, and the thermo-chemical model includes, in addition to temperature anomalies, variations in volume fraction of bridgmanite and iron content. The electrical conductivity maps predicted by these two models are clearly different. Compared to the purely thermal model, the thermo-chemical model leads to higher electrical conductivity, by about a factor 2.5, and stronger lateral anomalies. In the lowermost mantle (2000-2891 km) the thermo-chemical model results in a belt of high conductivity around the equator, whose maximum value reaches ~120% of the laterally-averaged value and is located in the low shear-wave velocity provinces imaged in tomographic models. Based on our electrical conductivity maps, we computed electromagnetic response function (C-responses) and found, again, strong differences between the C-responses for purely thermal and thermo-chemical models. At periods of 1 year and longer, C-responses based on thermal and thermo-chemical models are easily distinguishable. Furthermore, C-responses for thermo-chemical model vary geographically. Our results therefore show that long-period (1 year and more) variations of the magnetic field may provide key insights on the nature and structure of the deep mantle.

Keywords: Mantle structure, Electrical conductivity, Electromagnetic C-response

The effect of iron on the elastic properties of wadsleyite at the transition zone condition

*Wei Sun¹, Steeve Gréaux¹, Tetsuo Irifune¹

1. Geodynamics Research Center, 2-5 Bunkyo-cho, Matsuyama, Ehime 790-8577, Japan.

Wadsleyite is believed to be the major component in the upper part of the transition zone. To interpret seismic models in terms of mineralogy and chemical composition, the elastic bulk and shear moduli of wadsleyite and its derivatives as a function of pressure, temperature and Fe concentration are the critical parameters in extrapolating laboratory results to mantle conditions. However, former studies [ex. *Liu et al.*, 2009] on wadsleyite were performed at low pressure (<12 GPa) and temperature (<1100 K) and their extrapolations to the seismic models in transition zone condition are difficult because derivatives of the elastic moduli function to pressure and temperature are non-linear. On the other hand, Fe effect on the seismic velocities has never been systemically studied and poorly constrained.

In this study, we employed ultrasonic method combined with multi-anvil apparatus and in-situ X-ray observations developed by *Higo et al.* [2008] to investigate the elastic properties of wadsleyite at high temperature and pressure. The elastic bulk and shear moduli with diverse Fe concentration (Fe#=0 and 10) have been determined up to 1700K and 20 GPa. Based on our results, derivatives of seismic velocities observed among locations at the transition zone depth could be explained by Fe content variation in wadsleyite except the wedge mantle, which is consistent with the conclusion from electrical conductivities [*Yoshino et al.*, 2009].

Keywords: wadsleyite, elastic properties, the transition zone

フォルステライト+ペリクレーズ多結晶体のクリープ速度と粒成長速度の関係

The relationship between creep and grain growth rates in forsterite+periclae polycrystals

*岡本 篤郎¹、平賀 岳彦¹

*Atsuro Okamoto¹, Takehiko Hiraga¹

1. 東京大学地震研究所

1. Earthquake Research Institute, The University of Tokyo

Absence of seismic anisotropy in the earth's lower mantle suggests deformation by diffusion creep mechanism (Karato et al., 1995). The mantle is considered to consist mainly of perovskite and ferropericlae. Thus, it is required to understand a mechanism of diffusion creep of a two-phase material. The diffusion creep is significantly sensitive to grain size such that the flow in the lower mantle is likely to be controlled by grain growth (Solomatov, 1996). Both creep and grain growth require diffusion of atoms with a long-distance, which is almost the size of grains. Thus, it is likely that rate-controlling processes for creep and grain growth are identical. To examine this prediction, we conducted creep and grain growth experiments on an analogue material of the lower mantle, which consists of elements similar to the lower mantle minerals, at high-temperature and atmospheric pressure.

We synthesized highly-dense forsterite + periclae (10vol%) polycrystals from a mixture of fine powders of $\text{Mg}(\text{OH})_2$ and SiO_2 (Koizumi et al., 2010). Grain sizes of forsterite and periclae are 0.3 and 0.2 μm , respectively. We performed uni-axial compressional creep experiments on these materials at atmospheric pressure. Prior to the deformation, the sample was annealed at 1420°C for 12h to avoid grain growth during the experiment. We changed loads ranging from 50 to 200 MPa under constant temperatures of 1180°C~1400°C during the experiments. At each stress level, we measured a strain rate where we could assume steady-state creep. We also performed grain growth experiments at different temperatures ranging from 1280°C to 1400°C for 500h using temperature gradient formed outside the central heat zone in the furnace. We observed microstructures of the aggregates after the experiments using scanning electron microscope (SEM).

Based on creep data, we obtained a relationship of $d\varepsilon/dt \propto \sigma^n$ ($n = 1.3 \sim 1.6$). We observed monotonic increment of grain sizes of both forsterite and periclae grains with increasing temperature. We calculated grain boundary diffusivities from rates of creep and grain growth using theoretical models for grain growth and for diffusion creep (Coble creep), finding both diffusivities are essentially identical. The diffusivities are compared with previously measured grain boundary diffusivity of Si^{4+} (Fei et al., 2016) and MgO (Gardes & Heinrich, 2011) finding our values are comparable to the diffusivity of Si^{4+} . We will discuss the flow mechanism of the lower mantle based on these results.

キーワード：下部マンツルのレオロジー、2相系の拡散クリープ、粒界拡散係数

Keywords: Rheology of the lower mantle, Diffusion creep of a two-phase material, Grain boundary diffusivity

Inversion of waveform data for radial profiles of shear velocity and attenuation of the lowermost mantle beneath the western Pacific

*小西 健介¹、富士 延章²、デュシャンプ フレデリック¹

*Kensuke Konishi¹, Nobuaki Fuji², Frederic Deschamps¹

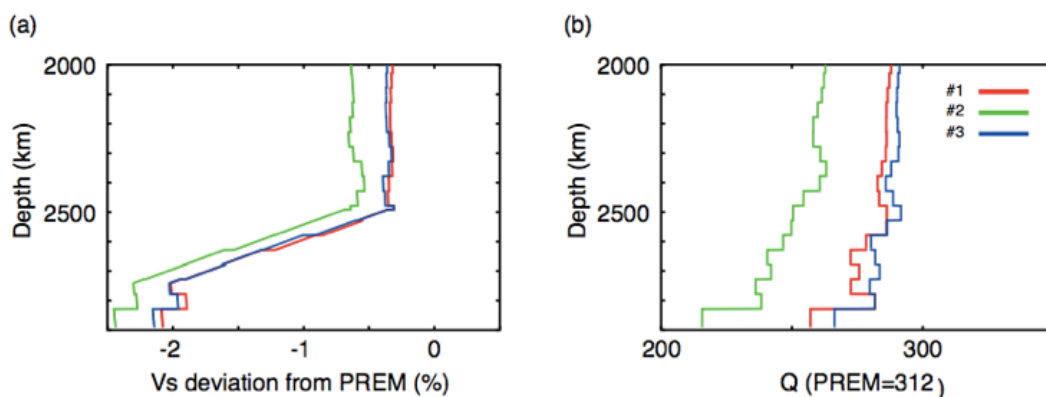
1. 台湾中央研究院、2. パリ地球物理研究所

1. Academia Sinica, 2. Institut de physique du globe de Paris

The existence of large low shear velocity provinces (LLSVPs) in the lowermost mantle is widely known by seismological global-scale studies. To understand the nature of these features, we investigate the elastic and anelastic structure of the lowermost mantle at the western edge of the Pacific LLSVP by inverting a collection of S and ScS waveforms. The transverse component data were obtained from F-net for 31 deep earthquakes beneath Tonga and Fiji, filtered between 12.5 and 200 s. We observe a regional variation of S and ScS arrival times and amplitude ratios, according to which we divide our region of interest into three subregions. For each of these subregions, we then perform 1D (depth-dependent) waveform inversions simultaneously for radial profiles of shear wave velocity (VS) and seismic quality factor (Q). In figure, models for all three subregions (#1-3) show low VS (a) and low Q (b) structures from 2000 km depth down to the core-mantle boundary. We further find that VS and Q in the central subregion, sampling the Caroline plume, are substantially lower than in the surrounding regions, whatever the depth. In the central subregion, VS-anomalies with respect to PREM (dVS) and Q are about -2.5 per cent and 216 at a depth of 2850 km, and -0.6 per cent and 263 at a depth of 2000 km. By contrast, in the two other regions, dVS and Q are -2.2 per cent and 261 at a depth of 2850 km, and -0.3 per cent and 291 at a depth of 2000 km. At depths greater than ~2500 km, these differences may indicate lateral variations in temperature of ~100 K within the Pacific LLSVP. At shallower depths, they may be due to temperature difference between the Caroline plume and its surroundings, and possibly to a small fraction of iron-rich material entrained by the plume.

キーワード：最下部マントル、波形インバージョン、非弾性構造

Keywords: lowermost mantle, waveform inversion, anelastic structure



ab initio calculations reveal why thermal and compositional variations are required to explain observed mantle shear and compressional velocity anomalies

*Christine Houser¹, Renata Wentzcovitch², Juan Valencia-Cardona³

1. Earth-Life Science Institute, Tokyo Institute of Technology, 2. Columbia University, 3. University of Minnesota

The sensitivity of seismic velocity and density to composition and temperature determines the ability to detect changes in these properties in the lower mantle. We use recent ab initio calculations to predict the sensitivity of shear, bulk, and compressional velocity and density to changes in composition and temperature under lower mantle conditions. We calculate the predicted seismic signals for a suite of compositions and temperatures. These predictions are then compared to seismic tomography observations. If only shear velocities are used, the magnitude of observed seismic anomalies can be matched by varying temperature alone for any single composition. However, the compressional velocity sensitivity to temperature and composition is complex, in part due to the effects of the iron high spin to low spin transition in ferropericlase. We find it is essentially impossible to account for the observed magnitude of both shear and compressional velocities in a homogeneous mantle. Lateral and/or vertical gradients in composition are required to explain the fundamental properties of almost all joint tomography models.

Keywords: seismic tomography, mantle state and composition

Effect of pressure on temperature measurements using WRe thermocouple and its impact on geophysics

*西原 遊¹、土居 峻太¹、柿澤 翔¹、肥後 祐司²、丹下 慶範²、入船 徹男¹

*Yu Nishihara¹, Shunta Doi¹, Sho Kakizawa¹, Yuji Higo², Yoshinori Tange², Tetsuo Irifune¹

1. 愛媛大学地球深部ダイナミクス研究センター、2. 高輝度光科学研究センター

1. Geodynamics Research Center Ehime University, 2. Japan Synchrotron Radiation Research Institute

Our understanding of the Earth's interior highly depends on physical and chemical properties of the Earth materials which were determined based on high-pressure and high-temperature experiments.

Temperature in these experiments is mostly determined using a thermocouple without any pressure correction. This may lead to erroneous results in estimated temperature and thus physical and chemical properties of the Earth materials due to significant pressure effects of the thermocouple electromotive force (EMF). However, knowledge of the absolute pressure effect on the EMF has been limited to relatively low pressures (<3.5 GPa) for more than 40 years (Getting and Kennedy, 1970).

Recently, we have developed a new method to determine the absolute pressure effect on thermocouple EMF at higher pressures based on a single wire method using Kawai-type multi-anvil apparatus (Nishihara et al., 2016). In this method, testing wires are subjected to higher and lower pressures by containing them in semi-sintered MgO and dense Al₂O₃ insulating tubes, respectively. The temperature along the single wires is calibrated by separate experiments employing multiple thermocouples. Pressure conditions along the wires are evaluated based on in situ X-ray diffraction using synchrotron X-ray radiation and their thermal equations of state. The pressure effect of the Seebeck coefficients is determined by the analyses of single wire EMFs and pressure-temperature profiles along the wires.

Based on this method, we have measured pressure effect on the EMF of W3Re-W25Re (type D) thermocouple up to 16 GPa and 900°C. The difference of the nominal temperature from the real temperature was calculated to be -27°C at 16 GPa and 900°C. This absolute temperature correction may be underestimated due to influence of uniaxial stress during measurements. An extrapolation of the raw results suggest the temperature difference of -70°C at 23 GPa and 1500°C. *P-T* condition of the post-spinel phase boundary in Mg₂SiO₄ determined using type D thermocouple (Irifune et al., 1998; Katsura et al., 2003) shifts to higher pressure by 0.5–0.7 GPa when temperature values are corrected. This corresponds to 12–16 km change of depth of the 660 km discontinuity. The temperature correction also has significant influence on the activation volumes for thermally activated processes such as element diffusion and rheology. The real values of activation volume determined at 0–10 GPa and 1500°C is calculated to be ~1.3 cm³/mol higher than nominal values when they are determined by experiments using type D thermocouple and the activation energy is 500 kJ/mol. This means that element diffusion and rheology are getting more sluggish with increase of depth in the Earth's mantle than previously estimated.

キーワード：温度測定、高温高压、熱電対、660 km不連続面

Keywords: temperature measurement, high-pressure and high-temperature, thermocouple, 660 km discontinuity

Dynamics of the fault motion and the origin of the contrasting tectonic style on Earth and Venus

*Shun-ichiro Karato¹, Sylvain Barbot²

1. Yale University, Department of Geology and Geophysics, 2. Earth Observatory of Singapore, Nanyang Technology University

Earth is a unique terrestrial planet on which plate tectonics operates. On a similar terrestrial planet like Venus (~95 % size of Earth), there is no evidence for plate tectonics at least in the recent ~500 Myrs. Various models have been proposed to explain this enigmatic observation including the difference in the water content and/or in the surface temperature. However, none of the previous models provide satisfactory explanation because they invoke processes that have not been quantitatively explored in any detail. For instance, models invoking different water content are difficult to explain weakening of the deep portions of the Earth's oceanic lithosphere. Similarly, proposed mechanism of grain-size reduction cannot explain weak shallow lithosphere without requiring unreasonably small grain-size. Here we propose an alternative model to explain the Earth-Venus contrast based on the well-established experimental observations on the dynamics of fault motion. Unstable, accelerated fault motion, which occurs only below ~400 °C in the crust and ~600 °C in the mantle that leads to the reduction of friction coefficient by melting. Based on the laboratory data on high-velocity friction, we show that thermal weakening makes Earth's lithosphere weak enough to make plate tectonics possible. In contrast, this weakening process is prohibited by the high surface temperature (~470 °C) on Venus keeping the Venusian lithosphere strong. In this model, the difference in the surface temperature leads to the different tectonic style between Earth and Venus through the difference in the degree of dynamic weakening of fault motion.

Keywords: faults, thermal weakening, plate tectonics, Earth-Venus contrast

Proton conduction in hydrous forsterite aggregate at different buffered (MgO or SiO₂) conditions

*Chengcheng Zhao¹, Takashi Yoshino¹

1. Institute for Planetary Materials, Okayama University

Hydrogen in magnesium site is expected to be the most active type in dominating hydrogen lattice diffusion and thus proton conduction in nominally anhydrous minerals (NAMS) (e.g. olivine) in past decades. However, an unexpected small amount of hydrogen in magnesium site pointed out by a growing number of researchers put it into question (e.g. Ingrin et al., 2013; Xue et al., in press). Even if it is not that case, water effect on electrical conductivity quantified by total water content has been inaccurate given the hypothesis that hydrogen diffusion rate was site-specific in forsterite (Padron-Navarta et al., 2014). Therefore, a further evaluation on proton conduction in olivine is required. To clarify the contribution of hydrogen in different sites, we measured the electrical conductivity of hydrous forsterite as a function of water content at different buffered conditions (MgO-buffered and SiO₂-buffered).

Forsterite aggregate with various water contents were synthesized at MgO- and SiO₂-buffered conditions from 4 GPa to 8 GPa, 1373 K in a multi-anvil apparatus. Water content was determined by FTIR using Paterson calibration and occasionally SIMS. Absorption peaks of FTIR were assigned to different sites and water contents in each specific site were calculated. Electrical conductivity measurements were performed at the same pressure from 500 to 800 K.

The maximum water content in MgO-buffered sample (1500 wt. ppm) at 4 GPa was found to be near 10 times that of SiO₂-buffered sample, indicating its superior water storage capacity. Compared with water content calibrated by Paterson method, SIMS measurement usually gives more than 3 times and more than 1.5 times amount of water for MgO-buffered sample and SiO₂-buffered sample respectively at 4 GPa. FTIR spectra in the former shows extremely high intensity of peaks at wavenumbers higher than 3500 cm⁻¹, while broad and noisy peaks at lower wavenumbers dominate in the latter. Peak assignment shows a dominance of hydrogen associated with silicon site in MgO-buffered sample and magnesium site in SiO₂-buffered sample. With increasing pressure, difference in FTIR spectra in these two buffered conditions minimized. Both samples were dominated by peaks at wavenumbers higher than 3500 cm⁻¹, indicating an increasing preference of hydrogen for silicon site at 8 GPa even in SiO₂-buffered forsterite. Water content measured by SIMS in one SiO₂-buffered sample is more than 3 times that of FTIR calibration, similar to the situation of MgO-buffered at lower pressure.

For electrical conductivity measurement, high resistance of forsterite close to the background insulation at low temperature and dehydration at relatively higher temperature prohibited us to obtain good spectra. Preliminary results show that for MgO-buffered sample at 4 GPa, electrical conductivity increases with increasing water content (from 760 wt. ppm to 1470 wt. ppm) while their activation enthalpies decrease from 0.79 eV to 0.61 eV. For SiO₂-buffered sample, activation enthalpy is 1.23 eV for the only one sample. And its extrapolated conductivity to lower temperature crosses with that of MgO-buffered sample containing about 800 wt. ppm water at around 675 K. Combined with the FTIR peak assignment, such coincidence is probably caused by a different contributing factor of hydrogen in different sites. To verify our speculation, more experiments are needed, both at 4 GPa and 8 GPa. To prevent early dehydration during conductivity measurement, new setups aimed at controlling water fugacity will be tried.

Keywords: Proton conduction, Hydrous forsterite, Hydrogen position, Incorporation preference, Peak assignment and deconvolution

Occurrence of plate-like behavior and deep mantle water absorption in hydrous mantle convection system – ‘Burst’ of mantle water content

*中川 貴司¹、岩森 光^{2,3}

*Takashi Nakagawa¹, Hikaru Iwamori^{2,3}

1. 海洋研究開発機構数理科学・先端技術研究分野、2. 海洋研究開発機構地球内部物質循環研究分野、3. 東京工業大学理学院地球惑星科学系

1. MAT, JAMSTEC, 2. D-SEG, JAMSTEC, 3. Department of Earth and Planetary Sciences, Tokyo Institute of Technology

We investigate the occurrence of plate-like behavior in hydrous mantle dynamics as a function of friction coefficient and its influence on evolution of the mantle water content. The hydrous mantle model can generate the long-term plate-like behavior with the higher friction coefficient, taken from Byerlee's law of brittle deformation, than the dry mantle, which is consistent with petrological estimate. The strength of oceanic lithosphere corresponding to friction coefficient plays a significant role with creating the global-scale mantle heterogeneity in hydrous mantle convection as well as strength of viscosity dependence due to water content. In vigorous plate motion, the mantle water content indicated rapid increase by up to 4–5 ocean masses called as the ‘burst’ effect. A ‘burst’ is related to the mantle temperature and water solubility of mantle transition zone. When the mantle cools below ~2380 K, mantle transition zone could store water transported by subducted slabs that can pass through the ‘choke-point’ of water solubility. The onset of ‘burst’ effect is strongly dependent on the friction coefficient, which gets delayed as the friction coefficient gets higher. The ‘burst’ effect of mantle water content could have seriously influenced the evolution of surface water ocean if the burst started early in which the Earth's surface cannot preserve the surface water ocean over the age of the Earth. This suggests that the boundary condition should be represented as a finite volume of surface ocean rather than constant water content of oceanic crust as a function of time (infinite water reservoir).

キーワード：水、マントル、プレート運動

Keywords: water, mantle, plate motion

高圧下でのオリビン-クロマイト間の反応と、その超高压クロミタイトへの応用

Reactions of chromite with olivine at high pressures with implications for ultrahigh pressure chromitites

*赤荻 正樹¹、河原 愛理¹、糀谷 浩¹、吉田 和存¹、姉川 由輝¹、石井 貴之¹

*Masaki Akaogi¹, Airi Kawahara¹, Hiroshi Kojitani¹, Kazuaki Yoshida¹, Yuki Anegawa¹, Takayuki Ishii¹

1. 学習院大学理学部化学科

1. Department of Chemistry, Faculty of Science, Gakushuin University

Podiform chromitites which contain high-pressure minerals such as diamond and coesite as mineral inclusions are called ultra-high pressure (UHP) chromitites. The UHP chromitites were found in the Luobusa ophiolites of Tibet and Ray-Iz massif of the Polar Urals. Recently, mantle recycling models of the UHP chromitites have been proposed, in which the podiform chromitites were formed at shallow levels of the upper mantle, subducted into the transition zone, and returned to the earth's surface (Arai, 2013, Griffin et al., 2016). However, high-pressure experimental studies on chromitite would be insufficient to evaluate the mantle recycling models. Therefore, as a simple system for natural chromitites, we examined phase transitions in the system MgCr_2O_4 - Mg_2SiO_4 at the conditions of the transition zone and the upper part of the lower mantle.

High-pressure high-temperature experiments were performed at 9.5-27 GPa at 1600 °C in MgCr_2O_4 - Mg_2SiO_4 composition with Kawai-type multianvil apparatus. The synthesized samples were examined by micro-focus and powder X-ray diffraction methods and by composition analysis using a scanning electron microscope with an energy-dispersive X-ray spectrometer.

The results indicate that complex, sequential phase changes occur in the system, as follows. Mg_2SiO_4 olivine (Ol) coexists with MgCr_2O_4 -rich chromite (Ch) up to 13 GPa. However, above the pressure, they react to form garnet (Gt), $\text{Mg}_{14}\text{Si}_5\text{O}_{24}$ -rich anhydrous phase B (Anh-B) and modified ludwigite (mLd) type $\text{Mg}_2\text{Cr}_2\text{O}_5$ phase. At 20 GPa, Anh-B was replaced with wadsleyite (Wd). At 21-23 GPa, MgCr_2O_4 -rich calcium-titanate (CT) type phase coexists with ringwoodite (Rw). Above 23 GPa, MgSiO_3 -rich perovskite (Pv, bridgmanite), periclase (Per) and CT are stable. In the transition sequences, the stability pressure of Anh-B is consistent with that in $\text{Mg}_{14}\text{Si}_5\text{O}_{24}$ in our recent study.

Based on the analyzed compositions of the coexisting phases, we calculated mineral proportions and densities of the above phase assemblages by mass balance calculation. Accompanying with the changes of phase assemblages, density increases from 3.84 g/cm³ of Ol + Ch to 4.10 g/cm³ of Gt + Anh-B + mLd, and finally to 4.43 g/cm³ of Pv + Per + CT.

Our experimental results on the phase changes in the system are different from those postulated in the mantle recycling models of the UHP chromitites. In the models, it is assumed that no reactions occur between Ol and Ch and also transitions of Ol to Wd and of Ch to CT separately occur. Because evidences on the reaction products, Gt + Anh-B (or Wd) + mLd, have not yet been reported in the UHP chromitites, our experimental results suggest that the UHP chromitites did not experience P, T conditions of the transition zone and therefore recycled within the upper mantle. If the reaction products are found in the chromitites in future, they would be good indicators showing how deep the chromitites were subducted.

キーワード：超高压クロミタイト、クロマイト、マントル循環、遷移層、高圧実験

Keywords: ultrahigh pressure chromitite, chromite, mantle recycling, transition zone, high-pressure experiment

Mg₂SiO₄系およびMgSiO₃系における高圧相関係の熱力学計算

Thermodynamic calculations of high-pressure phase relations in the systems Mg₂SiO₄ and MgSiO₃

*糀谷 浩¹、赤荻 正樹¹

*Hiroshi Kojitani¹, Masaki Akaogi¹

1. 学習院大学理学部化学科

1. Department of Chemistry, Faculty of Science, Gakushuin University

Mg₂SiO₄およびMgSiO₃は、地球のマントルを構成する鉱物の最主要端成分であり、高圧高温実験により高圧相関係が詳細に決定されてきた。一方、高圧高温実験と相補する形で、熱力学的手法によりそれらの系における相の安定性を検討する研究も行われてきた。相平衡境界線を求める熱力学計算においては、様々な研究者が実測によって決定した熱力学パラメータが使用される。また、実測に基づく熱力学パラメータがない場合には、高圧高温実験により決定された相境界を再現するように最適化されることもある。これらのことから、ある物質における熱力学パラメータ間の整合性は必ずしも取れているとは限らず、計算結果には大きな不確かさが伴っていた。

近年、Mg₂SiO₄やMgSiO₃の高圧多形および構成酸化物について、より信頼性の高いエンタルピー、定圧熱容量、エントロピーそして状態方程式が実測により決定されてきている。そこで、本研究では、まずそれらの物質それぞれについて熱力学パラメータ間の内的調和性を吟味した。例えば、高温定圧熱容量測定が困難な物質については、実測の低温定圧熱容量を再現するようにして計算した定積熱容量に、状態方程式に用いられているものと同じ熱膨張率や体積弾性率を適用して計算した非調和効果の寄与を加えることにより高温熱容量の推定を行った。次に、計算の対象としたMg₂SiO₄系およびMgSiO₃系の全ての相に関して、構成酸化物との落下溶解エンタルピーの差から標準生成エンタルピーを求めることにより、エンタルピー値の相対的な大小関係が統一的に決定された。この標準生成エンタルピー値があることで、任意の圧力温度における生成のギブス自由エネルギーを求めることが可能となる。そして、得られた熱力学データセットを用いることにより、無水の条件下26 GPa、2300 Kまでの圧力温度範囲において、Mg₂SiO₄系およびMgSiO₃系の高圧相関係を熱力学的に計算した。

熱力学計算により求められた相境界線は、Mg₂SiO₄系およびMgSiO₃系ともに高圧その場観察実験により決定されたものと調和的である。また、Mg₂SiO₄系において、約1500 Kより低温側では、Mg₂SiO₄リングウツダイトとMgSiO₃ブリッジマナイト+MgOの間にMgSiO₃アキモトアイト+MgOの安定領域が存在するとの結果が得られた。周囲のマントル岩石よりも低温である沈み込むスラブ中では、圧力の増加に伴ってリングウツダイトがアキモトアイト+フェロペリクレスへの分解を経てブリッジマナイト+フェロペリクレスに相転移している可能性が示唆される。

キーワード：マントル鉱物、Mg₂SiO₄、MgSiO₃、熱力学的安定性、高圧相関係

Keywords: mantle minerals, Mg₂SiO₄, MgSiO₃, thermodynamic stability, high-pressure phase relation

地球型系外惑星内においてMgSiO₃はどうか Fate of MgSiO₃ post-perovskite in super-Earths

*梅本 幸一郎¹、Wentzcovitch Renata²、Wu Shunqing³、Ho Kai-Ming³、Ji Min³、Wang Cai-Zhuang³

*Koichiro Umemoto¹, Renata Wentzcovitch², Shunqing Wu³, Kai-Ming Ho³, Min Ji³, Cai-Zhuang Wang³

1. 東京工業大学地球生命研究所、2. コロンビア大学、3. アイオワ州立大学

1. Earth-Life Science Institute, Tokyo Institute of Technology, 2. Columbia University, 3. Iowa State University

MgSiO₃ post-perovskite (ppv) is the final form of MgSiO₃ in the Earth. However, what happens in super-Earths in which pressure and temperature are much higher than those of the Earth's lower mantle? Understanding of fate of MgSiO₃ ppv under ultrahigh pressures is crucial for nature of interiors of super-Earths. Computational studies so far have predicted several pressure-induced dissociations of MgSiO₃ in super-Earths. Recent studies agree that MgSiO₃ ppv undergoes three-stage dissociations involving MgO, SiO₂, Mg₂SiO₄, and MgSi₂O₅ [1,2]. Based on these studies, we reinvestigate the high PT phase diagram of MgO-SiO₂ system and we propose a new phase transition in MgO-SiO₂ system in super-Earths. Clapeyron slope of the new transition and thermodynamic quantities calculated for these phases should provide fundamental information for numerical simulation of mantle dynamics in super-Earths.

[1] S. Q. Wu, M. Ji, C. Z. Wang, M. C. Nguyen, X. Zhao, K. Umemoto, R. M. Wentzcovitch, K. M. Ho, *J. Phys. Condensed Matter*, **26**, 035402 (2014).

[2] H. Niu, A. R. Oganov, X. Q. Chen, and D. Li, *Sci. Rep.* **5**, 18347 (2015).

キーワード : MgSiO₃ ポストペロブスカイト、圧力誘起相転移、第一原理計算、地球型系外惑星

Keywords: MgSiO₃ post-perovskite, pressure-induced phase transition, first-principles calculation, terrestrial exoplanets

High body wave attenuation in the upper mantle and the role of melt

High body wave attenuation in the upper mantle and the role of melt

*Abers A Geoffrey¹, Eilon Zachary^{2,3}

*Geoffrey A Abers¹, Zachary C Eilon^{2,3}

1. Cornell University, 2. Brown University, 3. University of California Santa Barbara

1. Cornell University, 2. Brown University, 3. University of California Santa Barbara

Seismic attenuation offers a powerful constraint on the physical state of the Earth's interior. Anelastic processes can generate strong variation in amplitudes and wave speeds of P and S waves, seen in both regional and teleseismic observations. The effect of temperature on attenuation in mantle rocks is reasonably well calibrated in the laboratory. However, these laboratory predictions deviate systematically from seismic observations. We demonstrate this with analysis of a new ocean-bottom seismometer dataset spanning the Juan de Fuca plate and ridge system, measuring seismic attenuation and velocity across an entire oceanic plate. Spectral ratios of teleseismic P and S waves show the highest attenuation anomalies and largest delays at in a narrow zone <50 km from the Juan de Fuca and Gorda ridge axes, with implied seismic quality factor for shear waves (Q_s) 25 (extrapolated to 1 Hz) over the upper 150 km of the mantle beneath the ridge, among the lowest observed worldwide. We compare these results with measurements of Q_s in subduction zones, observed from regional intraslab earthquakes. In those data, attenuation is strongest ($Q_s \sim 20-70$) for paths traversing the mantle beneath arcs and backarcs. Although these two sets of observations (teleseismic Q_s beneath a ridge and regional Q_s beneath arcs) are made at different frequencies, when corrected for laboratory-calibrated frequency dependence they show comparable values. However, these Q_s values are 2-5 times lower than predicted for any reasonable extrapolation of laboratory measurements in dry rocks. We infer a large effect of melt on Q_s both beneath ridges and beneath arcs, with forward calculations suggesting up to 2% in situ melt.

キーワード : mid-ocean ridge、 subduction zone、 seismic attenuation

Keywords: mid-ocean ridge, subduction zone, seismic attenuation

Viscosity of silicate melts at high pressure measured by *in-situ* falling sphere method

*Longjian Xie¹, Akira Yoneda¹, Daisuke Yamazaki¹, Yuji Higo³, Denis Andrault², Geeth Manthilake², Boulard Eglantine⁴, Guignot Nicolas⁴

1. Institute for Planetary Materials, Okayama University, 2. The Laboratoire Magmas et Volcans, 3. Japan Synchrotron Radiation Research Institute, 4. Synchrotron SOLEIL

The Earth experienced an early episode of magma ocean, in particular after the giant Moon-forming impact. Some partial melting still occurs today in the upper mantle. The viscosity of magma is a key to understand the various magmatic processes that can occur within the Earth. However, the accurate measurement of the silicate melt viscosity at high pressure has been limited to 13 GPa due to the high melting temperature and extremely low viscosity of silicate melt. We succeeded to extend the viscosity measurement to higher pressure by devising the *in-situ* falling sphere viscometry with boron doped diamond heater and ultra-fast camera (1000 f/s) in Multi-anvil apparatus. Boron doped diamond is an ideal heater material for *in-situ* falling method because of its X-ray transparency and refractoriness exceeding 3000 C.

Viscosities of forsterite and diopside compositions were measured at 10 GPa, just above the liquidus temperature. The viscosity of enstatite composition was measured twice at 10 and 15 GPa, to confirm the good reproducibility. The viscosity of forsterite, enstatite, and diopside composition at 10 GPa are measured to be 0.023, 0.023 and 0.038 Pa.s, respectively. Forsterite and enstatite melts have similar viscosities, while diopside melt has much higher viscosity. The viscosity of forsterite composition at 15 GPa is 0.013 Pa.s, which is much lower than that at 10 GPa.

The experimental pressure range can be extended to higher than 23 GPa with the present cell assembly. The viscosity data at the higher pressure can be used to constrain the partitioning of gravity energy between the metal and silicate melts during the core formation. It can be used as well to estimate the largest grain size of crystals entrained during the magma ocean solidification, which enables us to distinguish fractional or batch solidification of the magma ocean.

Keywords: viscosity, silicate melts, boron doped diamond, high pressure

カムランドにおける地球ニュートリノ観測 Geo-neutrino measurement with KamLAND

*渡辺 寛子¹

*Hiroko Watanabe¹

1. 東北大学ニュートリノ科学研究センター

1. Research Center for Neutrino Science, Tohoku University

The **Kamioka Liquid-scintillator Anti-Neutrino Detector** (KamLAND) is located in a rock cavern in the Kamioka mine, 1,000 m below the summit of Mt. Ikenoyama in Japan. KamLAND is marked by the ability to detect low-energy anti-neutrino signals at 1,000 tons of ultra pure liquid scintillator (LS) through the inverse β reaction. We demonstrated the oscillation nature of neutrino flavor transformation by observing electron anti-neutrino from nuclear reactors and neutrino properties have been explored precisely. Since neutrinos interact with other particles only via weak interaction, they have extremely low reaction probabilities. Such elusive property of neutrinos provides us with the ability to investigate optically invisible deep interior of the astronomical objects, such as the Earth. Neutrino measurement evolved understanding of neutrino properties to utilization of neutrino as a “probe” .

The detection of geo-neutrinos, anti-neutrinos produced in β -decays from primordial radioactive elements (uranium, thorium and potassium) within the Earth's interior, brings unique and direct information about the Earth's interior and thermal dynamics. KamLAND detects geo-neutrino signals above 1.8 MeV due to the reaction threshold energy of the inverse β -decay, resulting to have sensitivity to anti-neutrinos from the decay chains of ^{238}U and ^{232}Th . The KamLAND collaboration reported the result of the first study of geo in 2005. Later the geo signals at KamLAND were used to estimate our planet's radiogenic heat production and constrain composition models of the bulk silicate Earth (BSE). Following the Fukushima nuclear accident in March 2011, the entire Japanese nuclear reactor industry, which generates >97% of the reactor neutrino flux at KamLAND, has been subjected to a protracted shutdown. This unexpected situation allows us to improve the sensitivity for geo-neutrinos. In 2016, we presented that KamLAND started to have a sensitivity of Th/U mass ratio of entire Earth.

Currently, geo-neutrino observed rate is in agreement with the prediction from existing BSE composition models within 2σ C.L., but some extreme models start to be disfavored. This ability to discriminate is limited by the experimental uncertainty and crust modeling. Continuing the data taking under the present low-reactor situation yields better signal-noise ratio and provides promising power of uncertainty.

Enhanced geo-neutrino flux calculation model using latest crustal structure model and geochemical understanding around Japan Island Arc will be a key issue for the further constraint on the Earth models and observation of mantle contribution.

キーワード：地球ニュートリノ、放射化熱、ウラン・トリウム存在比

Keywords: Geo-neutrino, radiogenic heat, Th/U mass ratio

Defining the deep Earth with the OBK detector

*William F McDonough¹

1. RCNS & Earth Sciences, Tohoku University, Sendai, Japan

The global surface heat flow reflects the combine contributions of primordial and radiogenic heat, with the former comprised of accretion and core formation sources. The continental crust contributes 7 TW of radiogenic power and a sub-MOHO flux of 10 to 30 mW/m² for a total surface flux of 65 mW/m². The continents contribute about 1/3 of the total power lost from the Earth. At its present spreading rate, the oceans contribute 2/3 of this flux, but we do not know how much of this flux is primordial versus radiogenic contributions. Earth models collectively allow up to a factor of 30 in the spread of estimates of the present-day mantle's radiogenic power. Moreover, the surface heat flux is likely to be a relative constant over the continents, whereas in the oceans it is unlikely to remain a constant over the last few billion years given variations in spreading rates. Our understanding of the Earth's thermal evolution history is intimately linked to knowing the total radiogenic power of the mantle.

OBK (Ocean Bottom KamLAND) is the next generation underwater geoneutrino detector designed to measure the Earth's abundance and distribution of Th and U inside the mantle. We have shown that such a detector is capable of identifying and mapping out large deep Earth structures (e.g., LLSVP), where they have enrichments in these elements relative to the ambient mantle.

Following on from the successes of the existing detectors in Japan and Italy, we propose an international effort, with Japanese geoscientists and particle physicists leading, to construct and deploy an ocean-going detector (OBK) to (1) map out structures in the mantle, (2) constraint the cooling history of the planet, (3) distinguish continental and mantle Th/U ratios, which documents the Earth's biological imprint on the mantle, and (4) define the power driving plate tectonics. Beyond these goals in Earth Sciences, this instrument will have spinoffs for particle physics and astroparticle physics. This field of science has been richly acknowledged by Nobel prizes; the science proposed here has the potential to continue this great tradition.

Keywords: geoneutrino, mantle, heat flow, radiogenic power, thermal evolution

Asteroid impact-induced magmatism and tectonics on the Hadean-Archean Earth

*Hiroshi Ohmoto¹, Uschi M. Graham²

1. The Pennsylvania State University, 2. Univ. of Kentucky

In the previous talk by Graham et al., we suggested that: (1) The numerous fragments of Ti-Fe-rich meteorites, discovered in the ~ 3.45 Ga Apex Basalt near Marble Bar, Western Australia, most likely represent parts of a large (~ 10 - 20 km diameter?) asteroid body that created a large (~ 150 km diameter?) impact-crater on a deep (2,000 m) ocean floor; and (2) The Apex Basalt (~ 3 - 4 km thick) represents the crater-fill basalt magmas that were generated by the impact-induced, rapid decompression-melting of the deep-mantle peridotite. The close similarities in the abundance ratios of the high-field-strength elements (e.g., REEs, Nb, Y, Zr) between the Apex Basalt and the 120-90 Ma Ontong Java Oceanic Plateau Basalt, which has been suggested by some researchers to be the product of an ~ 20 - 30 km-diameter bolide impact, support the above model for the magmatism in the East Pilbara district ~ 3.5 Ga ago.

We have extended the examinations of the geological, petrological, and geochemical characteristics of the pre-3.0 Ga geologic formations in the Pilbara- and Kaapvaal Cratons, and suggest the following models for the magmatism, tectonics, and evolution of the oceanic and continental crusts of the early Earth: (1) The Last Heavy Bombardment of asteroids lasted until at least ~ 3.2 Ga ago, possibly until ~ 2.5 Ga ago. (2) Prior to ~ 3.2 Ga (or ~ 2.5 Ga), magmatism and tectonics on the Earth were mostly dictated by the impacts of asteroids (mostly in the oceans), rather than by the plate (horizontal) tectonics or the plume (vertical) tectonics that are caused by the large-scale convections in the mantle. Punctuations of the thick oceanic (and continental) crusts, as well as the large-scale melt-generation in the upper mantle by large bolide-impacts provided the effective mechanism to release the interior heat of the early hot Earth. (3) Rapidly declining meteorite impact events after ~ 3.2 Ga (or ~ 2.5 Ga) was the probable cause for the initiation of the plate- and plume tectonics, because the Earth had to find alternative ways to release its interior heat. (4) All major igneous-rock formations in the Archean greenstone belts, including komatiite, basalt, and granitoids, were formed from the magmas generated by impact-induced, rapid decompression-melting of mantle peridotite, and by the interactions between these magmas and the oceanic crust. (5) Until ~ 3.2 Ga (or ~ 2.5 Ga) ago, no significant difference in composition and thickness existed between the continental and oceanic crusts, i.e., the true continental crust did not exist. The oceanic (and continental) crusts were comprised of large circular/oval-shaped "blocks" ($\sim 10^6$ - 10^7 km² in area) which were created by different asteroid impacts. Each "block" was chemically heterogeneous, and vertically zoned (generally by composition) from ultramafic in the lower zones to felsic in the upper zones. (6) The plate tectonics, which began ~ 3.2 Ga (or ~ 2.5 Ga) ago, caused preferential melting of the felsic to intermediate rocks (compared to the mafic and ultramafic rocks) of the Archean oceanic crust during its subduction, because of their lower temperatures of melting. The andesitic/felsic melts generated from the subduction zones ascended to create the continental crust. Because silicic continental crust is buoyant compared to the mafic oceanic crust, the continental crust has remained at a higher level than the oceanic crust since ~ 3.2 Ga (or ~ 2.5 Ga) ago. (7) Slower melting of the upper mantle peridotite by the hotter materials from the lower mantle in the post-Archean eras, compared to the rapid melting of the mantle peridotite due to sudden decompression caused by meteorite impacts during the Archean era, have created chemically homogeneous basalt magmas that have erupted at mid ocean ridges to create chemically homogeneous oceanic crust since ~ 3.0 Ga ago.

Keywords: Asteroid, magmatism, tectonics, early Earth

~3.45 Ga meteorite fragments suggest the Earth is poorer in Fe and Ni and richer in Ti and V than the current model

Uschi M. Graham¹, Zi-Kui Liu², *Hiroshi Ohmoto²

1. Univ. of Kentucky, 2. The Pennsylvania State University

Previous researchers have estimated elemental abundances of the solar system and of the Earth mostly from the compositions of carbonaceous chondrites and other meteorites that have fallen recently on the Earth. The modern metal-rich meteorites are comprised of Fe-Ni alloys (Ni contents 5-20 wt%) with minor Co.

In the ABDP #1 drill core from Marble Bar, Western Australia, we have discovered numerous fragments (up to ~2 mm in size and often >5 volume % of the rock) of metal-rich meteorites throughout a ~40 m section of the ~3.45 Ga Apex Basalt that overlies the thick (up to ~200 m) Marble Bar Cher/Jasper (MBC) beds. The meteorite fragments occur together with impact spherules made of the melted volcanic rocks, angular fragments of the MBC, and the tsunami-disturbed MBC beds. The underlying MBC beds exhibit shocked- and brecciated textures and host numerous quartz veinlets that intruded along the impact-induced fractures. These features, and the areal extents of the Apex Basalt (~3-4 km thick), suggest that the meteorite fragments are part of a large (~10-20 km diameter?) bolide that created a large (~150 km diameter?) impact crater on a deep (>2,000m) ocean floor, and that the Apex Basalt was the crater-fill basalt magma that was generated by the impact-induced, rapid decompression-melting of the mantle peridotite.

To our surprise, the meteorite fragments in the Apex Basalt have entirely different chemistries than the modern iron meteorites. They are mostly made of oxidized forms of Ti-Fe (Ti-Fe) alloys with various amounts of Si, Al, V, Cr, and Cu as solid solutions; but Ni is very low (<0.1 wt%). Oxidation of the metal alloys probably occurred through reactions with the atmospheric O₂ in the "impact clouds". Thermodynamic data suggest that the original metal-alloys in our meteorites were formed in the core of a planet with more reducing conditions than the cores of the planets that formed the modern iron meteorites. Our findings suggest that: (1) The asteroids that formed the early Earth may have had very different compositions than the meteorites that have fallen recently on the Earth--consequently, the early-Earth materials may have come from different parts of the asteroid belt than the modern meteorites; (2) The age of the Earth may be older (or younger) than 4.54 Ga, an age which was determined using the modern meteorites; (3) Elemental abundances of the solar system and of the Earth are possibly much higher in Ti and V, and lower in Fe and Ni, than those estimated by previous researchers. This would explain why the previously-estimated solar abundances for Ti and V are much lower (whereas those for Fe and Ni are much higher) than those estimated using the Oddo Harkins' Rule of nucleosynthesis; and (4) The Earth's core is possibly made of Ti-Fe-Si-Al alloys, rather than of Fe-Ni alloys. This would explain why the density of the core is much lighter than the densities of Fe-Ni alloys. It would also explain why the Moon, which formed at ~4.40 Ga, is characterized by Ti-rich basalts.

Keywords: Ti-rich meteorites, solar abundances, Earth's core

Compositional layering within the Large Low Shear-wave Velocity Provinces in the lower mantle

*Maxim Ballmer^{1,2}, Lina Schumacher³, Vedran Lekic⁴, Christine Thomas³, Garrett Ito⁵

1. Institut für Geophysik, Departement für Erdwissenschaften, ETH Zürich, 8092 Zürich, Switzerland, 2. Earth-Life Science Institute, Tokyo Institute of Technology, Meguro, Tokyo 152-8551, Japan, 3. Institut für Geophysik, Westfälische Wilhelms Universität Münster, 48149 Münster, Germany, 4. Department of Geology, University of Maryland, College Park, MD 20742, USA, 5. School of Ocean and Earth Sciences and Technology, University of Hawai'i at Manoa, Honolulu, HI 96822, USA

The large low shear-wave velocity provinces (LLSVP) are thermochemical anomalies in the deep Earth's mantle, thousands of km wide and ~1,800 km high. This study explores the hypothesis that the LLSVPs are compositionally subdivided into two domains: a primordial bottom domain near the core-mantle boundary and a basaltic shallow domain extending from 1,100~2,300 km depth. This hypothesis reconciles published observations in that it predicts that the two domains have different physical properties (bulk-sound vs. shear-wave speed vs. density anomalies), the transition in seismic velocities separating them is abrupt, and both domains remain seismically distinct from the ambient mantle. We here report underside reflections from the top of the LLSVP shallow domain, supporting a compositional origin. By exploring a suite of two-dimensional geodynamic models, we constrain the conditions under which well-separated "double-layered" piles with realistic geometry can persist for billions of years. Results show that long-term separation requires density differences of ~100 kg/m³ between LLSVP materials, providing a constraint for origin and composition. The models further predict short-lived "secondary" plumelets to rise from LLSVP roofs and to entrain basaltic material that has evolved in the lower mantle. Long-lived, vigorous "primary" plumes instead rise from LLSVP margins and entrain a mix of materials, including small fractions of primordial material. These predictions are consistent with the locations of hotspots relative to LLSVPs, and address the geochemical and geochronological record of (oceanic) hotspot volcanism. The study of large-scale heterogeneity within LLSVPs has important implications for our understanding of the evolution and composition of the mantle.

Keywords: Mantle Convection, Primordial Reservoir

深海洋底とプレートテクトニクスの起源，慣性能率偏芯モーメント駆動力の証明

環太平洋孤状列島背弧海盆の起源，プレート相互の潜り込みメカニズム，移動方向の急変の理由，全てを統一的に説明する「マルチインパクト仮説」のアブダクションによる検証 ---- 一度だけの地球進化・実証歴史による -

Origin of Seafloor, Plate tectonics, Pacific arc basin, Proof of eccentric Moment Force, Mechanism of Plate rapid change of direction,

Verification by Abduction of "Multi Impact Hypothesis" explaining everything uniformly.

*種子 彰¹

*Akira Taneko¹

1. SEED SCIENCE Lab.

1. SEED SCIENCE Lab.

地球惑星テクトニクス 大陸移動説, 海洋底拡大更新説, プレートテクトニクスからプルーム仮説まで駆動力は熱対流仮説であった。

衝突による地殻マントル欠損とアイススタシー隆起偏芯による慣性能率アンバランスによる慣性モーメント最少化の偶力仮説を**プレート新駆動力**として提案します。

A Wegenerが大陸の南北アメリカのとアフリカの沿岸プロフィールが一致することから，**大陸移動仮説**を提唱して，古生物学や地質の連続性を根拠に証明しようとした。

今では**海洋底拡大仮説**や**マントル熱対流仮説**や大西洋中央海嶺の発見やトランスフォーム断層の発見や地磁気の反転と海底テープレコーダー仮説など実証的な観測で**プレートテクトニクス**がほぼ定説となっている。しかし，ウェゲナーが示せなかった**大陸移動の駆動力**はプレートテクトニクスでも**まだ謎のまま**である。

ウェゲナーが指摘していた，70%を占める深海洋底(-5km)の形成起源やプレート境界の起源，プレートテクトニクスの起源を探究する努力が忘れられていた。

弧状列島と海盆の起源も謎のままである。この全てを統一的に解明できる新パラダイムが望まれていた。

それはアブダクションによるマルチインパクト仮説であり，地球物理学と太陽系惑星学から"地球と月のミッシングリンクの解明"で述べられた。

それによると，このプレートテクトニクスの起源の他に，月の形成や深海洋底の起源，コアの偏芯や木星大赤飯の起源や水星や冥王星の起源，更には小惑星帯の起源や分化した隕石の起源も統一的に解明できる新パラダイムの提案である。

更に，月の軌道エネルギー(衝突エネルギーから理論的に計算済)とマントル物質だけの月や月が同じ側を向けている偏芯密度差の理由も示せた。

アブダクションは，ある仮説による結論が複数の現状を説明できれば出来るほどその仮説の正しさが保証されるという考え方である。

発想の大転換であり創造的推論Abduction と呼ばれている。

物理的に意味がある仮説を用いると、アイデアが正しければ、画期的な進歩が得られる。

"マルチインパクト仮説": 太陽系の誕生から約40億年前まで経過してCERRAが木星摂動により軌道変形し木星と太陽の張力で断裂した時、CERRAと地球は分化凝固していた。

本仮説では複数マントル破片がほぼ同じ軌道を巡り間欠的に衝突することが、度重なる生物種大絶滅の原因であり、マントルを剥ぎアイソスタシーにより5km 深さの深海洋底の起源となった。

アイソスタシーにより衝突マントル欠損部にダーウィンの隆起(凸プレート)が起きたとき、周囲の地殻が剥離したプレートが凹型にへこんで、その境界亀裂が弧状列島を形成した環太平洋弧状列島凹背弧海盆の起源。

太平洋を中心とした弧状列島やテーチス海の形成時のジャワ島等、弧状列島の外側に連なる海溝弧は凸プレートが弧状列島凹海盆の下に潜り込みを示している(=プレート相互の潜り込みメカニズム)。

プレート境界は複数のマントル断裂片が地球へ衝突した時の亀裂に起因している。

慣性能率偏芯モーメント駆動力の証明

本仮説では、地球が自転している為、衝突により欠けたマントルがアイソスタシーで凸になった時、慣性モーメントが不均一(アンバランス)になった地球では、慣性モーメントを最小にする駆動力が発生する。

移動方向の急変の理由と自転軸傾斜のメカニズム

マントル片衝突時の衝撃破は地球の反対側に内側からの噴出圧力として働く。

ダイヤモンド鉱山の形成メカニズムはキンバーライト・パイプの形成で示される。

Drake Passageへの衝突がロシアミルヌィのダイヤモンド鉱山の成因である。

高緯度への衝突の偶力により自転軸が公転面より23.5°の傾斜が形成された。

ハワイ諸島と千島海山列のプレート移動痕跡と平行な三列の屈曲した軌跡がある。

それはプレート移動方向の結果であり、自転軸の急変が原因である。

-- 一度だけの地球進化・実証歴史による --

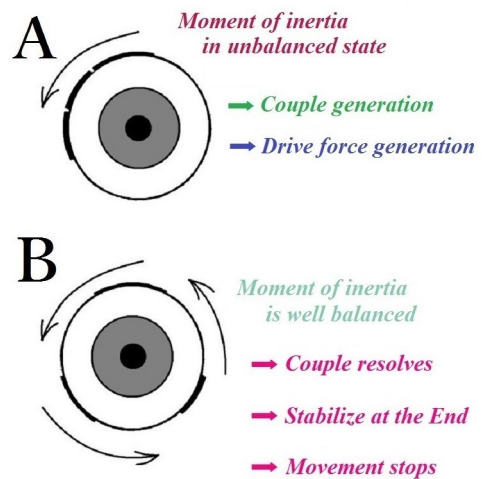
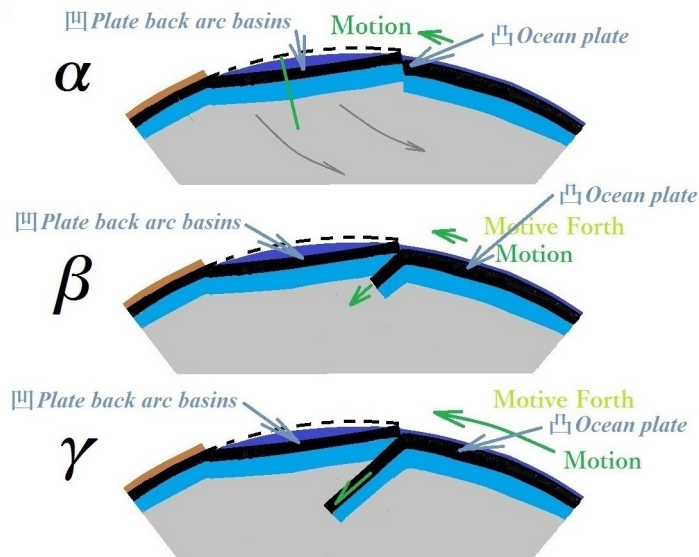
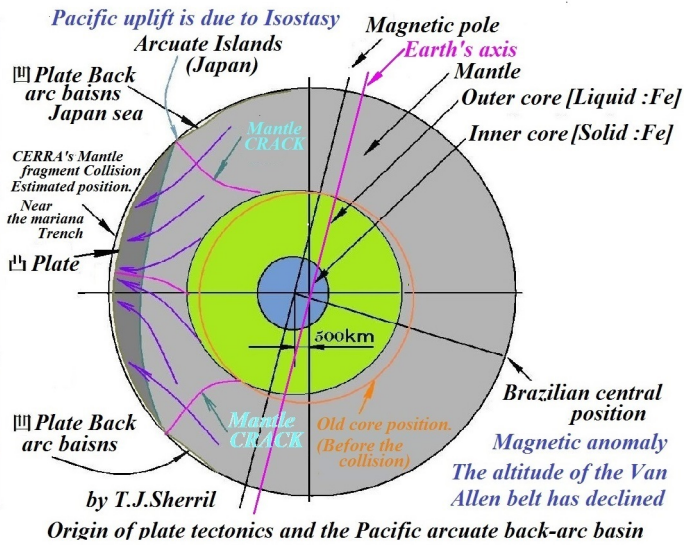
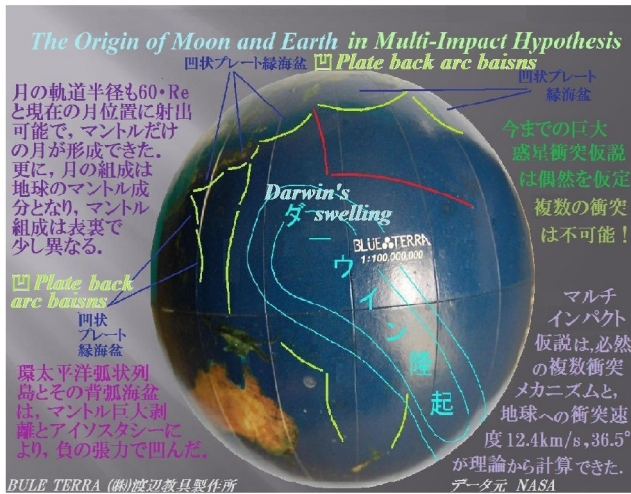
一つの仮説だけで、全ての謎を統一した進化として説明できる事は、「マルチインパクト仮説」のアブダクションによる検証となる。

これにより定性的な解明から更に詳細に定量的なシミュレーションが可能となる事が期待できる。

キーワード：深海洋底の起源 ≒4700,地球表面積の70%を占める、月と地球プレートテクトニクスの起源、慣性能率偏芯モーメント駆動力の証明、環太平洋弧状列島背弧海盆の起源、プレート相互の潜り込みメカニズム、プレート移動方向急変メカニズム 理由、アブダクションによる検証 -- 一度だけの地球進化・実証歴史による --

Keywords: Origin of Ocean floor, Origin of the "Moon formation and the Earth's plate tectonics", Proof of inertial efficiency eccentric moment driving force, Origin of the Pacific Rim Arc Isolated Archipelago Back Arc Basin, Mechanism of Slipping Inside Plates, Plate movement direction rapid change mechanism reason, Verification by abduction - by one-time evolution of the earth and empirical history -

Origin of the Earth, Plate-tectonics, Ocean-floor, by Abduction in Multi-Impact Hypothesis CERRA



Phase Transformation Mechanism Responsible for Deep-focus Earthquakes by The Multi-Phase-Field Methods

*澤 燦道¹、木戸 正紀¹、白石 令¹、武藤 潤¹、長濱 裕幸¹

*Sando Sawa¹, Masanori Kido¹, Rei Shiraishi¹, Jun Muto¹, Hiroyuki Nagahama¹

1. 東北大学理学研究科地球科学専攻

1. Department of Earth Science, Tohoku University

One of the possible mechanisms for deep-focus earthquakes is the faulting associated with phase transformation from olivine to spinel under high pressure. Burnley et al. (1991) conducted deformation experiments of Mg_2GeO_4 under conditions at confining pressures of 1~2 GPa, temperature of 900~1500 K and strain rates of $2 \times 10^{-5} \sim 2 \times 10^{-3} \text{ s}^{-1}$. The spinel is observed like microscopic lenses in place of microcracks. They form perpendicular to the maximum compressive direction, which is called “anticracks.” They connect with each other, eventually, cause the faulting. Spinel anticracks can be formed by intracrystalline nucleation and nucleation at grain boundaries. As the mechanism, it has been advocated that they form by nucleation whose crystal orientation is random, martensitic transformation or along the dislocation. However, we don't know which is a dominant mechanism forming spinel anticrack. So, to reveal how spinel anticracks are formed, we have studied the transformation mechanics by the Multi-Phase-Field (MPF) method. The MPF method is a phenomenological model based on continuum mechanics and has widely used in material sciences. We can reveal temporal change of material morphology by MPF method, that is, easily follow crystal interfaces with probability. We developed the numerical model taking into account of both intracrystalline nucleation and nucleation at grain boundaries. Furthermore, to constrain physical conditions of the numerical model, we also conducted experiments by a Griggs type piston-cylinder apparatus using solid NaCl as a confining medium based on Burnley et al. (1991) to observe microstructure of a deformed sample. We compressed Mg_2GeO_4 as an analogue material under conditions at confining pressure of 1.2 GPa, temperature of 1200 K and strain rate of $2.0 \times 10^{-4} \text{ s}^{-1}$ where Burnley et al. (1991) reported faulting by anticrack mechanism. As a result of the experiment, the sample was ductile deformed. According to the microstructural observation on the deformed sample, there are many bands composed of very-fine grained materials. The particle size is very small and there are small faults in the vicinity, so we think that superplastic deformation in these fine-grained portions might cause faulting, as proposed by Burnley et al. (1991). Also, compared to hydrostatic experiment in which fine grain materials were observed but phase transformation didn't occur, we inferred that phase transformation is difficult to occur without differential stress. Therefore, we modified the conditions of numerical model to consider superplastic deformation and particle size, finally, built up new numerical model.

キーワード：深発地震、フェーズフィールド法、Griggs式固体圧変形試験機

Keywords: Deep-focus earthquakes, Phase Field, Griggs type piston-cylinder apparatus

Stability of anhydrous phase B, $\text{Mg}_{14}\text{Si}_5\text{O}_{24}$, at the mantle transition zone conditions

*Liang Yuan^{1,2}, Eiji Ohtani¹, Akio Suzuki¹, Zhenmin Jin²

1. Department of Earth and Planetary Materials Science, Tohoku University, 2. School of Earth Sciences, China University of Geosciences (Wuhan)

Stability of anhydrous phase B, $\text{Mg}_{14}\text{Si}_5\text{O}_{24}$, has been determined in the pressure range of 14-21 GPa and in the temperature range of 1100-1700°C with both normal and reverse experiments at high pressures and high temperatures. Our results imply that anhydrous phase B is stable at the P - T conditions corresponding to the shallow depth of the mantle transition zone and it decomposes into periclase and wadsleyite at greater depth. The decomposition boundary of anhydrous phase B into wadsleyite and periclase has a positive phase transition slope and can be expressed by the following equation, $P(\text{GPa}) = 7.5 + 6.6 \times 10^{-3}T(^{\circ}\text{C})$. Configuration disorder might account for an increase of entropy for anhydrous phase B at high-temperature conditions. It is suggested that MgO-rich conditions can be available in the deep mantle during hydrous melting of peridotite and the reduction of subduction carbonates by the metal-saturated mantle at depth > 250 km. Anhydrous phase B might become an important phase in the area where SiO_2 activity is low. We propose that the paragenesis of directly touched ferropericlase-olivine inclusions in natural diamonds might be the retrogression products of anhydrous phase B via the decomposition reaction $\text{Anh-B} = \text{Olivine} + \text{Periclase}$ during the transportation of host diamonds from the deep to the surface. Our experimental results put a constraint on the origin of such diamonds at a depth less than 500 km. On the cooling of the magma ocean during the early history of the Earth, a distinctive layer that was concentrated with hydrogen and other elements such as Fe, Ca, Mn substituting Mg might exist with the crystallization and accumulation of anhydrous phase B at depth equivalent to the upper part of the mantle transition zone.

Keywords: Anhydrous phase B, phase relations, Clapeyron slope, diamond inclusions, Raman spectra

2次元円環状モデルを用いたスラブの挙動・形態に関する数値シミュレーション

Numerical simulations on the formation and behaviors of slabs in 2-D spherical annulus

*土田 真愛¹、亀山 真典¹

*Mana Tsuchida¹, Masanori Kameyama¹

1. 国立大学法人愛媛大学地球深部ダイナミクス研究センター

1. Geodynamics Research Center, Ehime University

近年の地震波トモグラフィー研究により、マントル中に沈み込んだプレート(スラブ)は沈み込み帯ごとに異なる描像を示すことが明らかにされている。その例として、660 km不連続面で水平に横たわり停滞するもの(いわゆる「停滞スラブ」)や660 km不連続面で停滞せずにすぐ下部マントルに到達するもの(いわゆる「貫入スラブ」)、などが挙げられる。このようなスラブの挙動・形態の違いが生じる原因を探るため、マントル中に沈み込むプレートの数値シミュレーション研究がこれまでに多く行われてきたが、そのほとんどは2次元の箱型形状モデルに基づくものに限られていた。そこで本研究では、地球の曲率の効果を模した2次元の円環状モデルを新たに開発し、これを用いてプレート沈み込みの数値シミュレーションを行う。これにより、地震波トモグラフィー研究によって観測されているような様々なスラブの挙動・形態の再現とそれらの発現する条件の解明を目的とする。また、マントル中のスラブの形態からそこでのプレート速度や660 km不連続面の性質の制約を試みる。

本研究では2次元円環の8分の1(45度分)に相当するモデル領域内において、冷たいスラブの沈み込みと海溝後退の動きによって駆動されるマントル物質(拡張ブシネスク近似流体)の熱対流を考える。マントル物質の粘性は温度・圧力の両方に依存すると仮定した。深さ410 kmと660 kmでのマントル物質の相転移の効果を考慮した。海洋プレートの沈み込みは、最大深さ400 kmまで「海溝」から右斜め下方に延びる「流路」に沿って低温の流体を一定速度(海洋プレート速度)で流し込むことによってモデル化している。ここでは、海溝後退速度、海洋プレート速度、上部-下部マントル間の粘性ジャンプ、660 km不連続面におけるクラペイロン勾配4つのパラメータを系統的に変化させて数値シミュレーションを行い、各条件下でのスラブの挙動・形態を調べた。

シミュレーションを行った結果、海溝後退速度、海洋プレート速度、粘性ジャンプ、660 km不連続面におけるクラペイロン勾配の4つのパラメータの組み合わせによって異なるスラブの挙動・形態が発現し、それらによって地震波トモグラフィーで観測されるスラブの多様さを十分網羅しうることが分かった。またシミュレーションで発現するスラブの挙動・形態は、(1)下部マントルに即座に「貫入」、(2)不連続面で「蓄積」、(3)不連続面上に「浮揚」、(4)不連続面で水平に横たわるように「停滞」、(5)「停滞」したのちに下部マントルへ「崩落」、という5つのタイプに分類することができた。加えて、本研究のシミュレーションと地震波トモグラフィーで得られているスラブの形態を比較することによって、沈み込み帯における各パラメータ値の制約を試みた。プレート収束速度と沈み込みの継続時間の双方が十分制約されている複数の沈み込み帯について比較を行った結果、沈み込んだスラブの形態から海溝後退速度を有意に制約できることが分かった。このことはプレートとプレートの相対速度(プレート収束速度)という観測量からプレートの絶対速度(海溝後退速度や海洋プレート速度)を導き出す上で、沈み込んだスラブの形態が重要な制約条件になり得ることを意味している。またこのような比較は、クラペイロン勾配や粘性ジャンプといった660 km不連続面の性質に対する数値流体力学的な制約を与え得るかもしれない。

キーワード：スラブ沈み込み、スタグナントスラブ、マントル対流、数値シミュレーション

Keywords: subducted slab, stagnant slab, mantle convection, numerical simulation

天然に見られる様々な結晶軸配向パターンを再現した高緻密極細粒オリビン多結晶試料の創製

Fabrication of highly-dense and fine-grained olivine aggregates with various crystallographic preferred orientation patterns in natural peridotite rocks

*小泉 早苗¹、鈴木 達²、目 義雄²、谷部 功将¹、平賀 岳彦¹

*Sanae Koizumi¹, Thoru S Suzuki², Yoshio Sakka², Kosuke Yabe¹, Takehiko Hiraga¹

1. 東京大学地震研究所、2. 物質・材料研究機構

1. Earthquake Research Institute, The University of Tokyo, 2. National Institute for Materials Science

Olivine is the most abundant mineral in the Earth's upper mantle and it is considered to orient crystallographically in response to the mantle flow. Six types of fabrics have been identified in mantle peridotite: A, B, C, D, E and AG type. Physical properties of olivine such as elasticity, plasticity, thermal conductivity, thermal expansion and electron conductivity are known to be anisotropic so that geophysical observations showing directional dependence in the mantle are often attributed to the result of crystallographic preferred orientation (CPO) of the mineral. However, most of our current understanding of the effects of CPO on physical properties of bulk rocks is essentially based on the properties of single crystals.

To measure CPO effect on the bulk rock properties directly by room experiments, it is required to prepare polycrystalline materials with ideally controlled CPO

Olivine particles synthesized from source oxide powders and natural mineral particles prepared from milling natural olivine crystals were used in this study. To fabricate olivine aggregates with CPO, an external strong magnetic field (12 T) was applied to the olivine fine particles which were dispersed in the solvent. The alignment of certain crystallographic axes of the particles with respect to the magnetic direction was anticipated due to magnetic anisotropy of olivine. The dispersed particles were gradually consolidated on a porous alumina mold, which was covered with a solid-liquid separation filter, during drainage of the solvent. The consolidated aggregate was then isostatically pressed and vacuum sintered. Uni-axially aligned *c*-axes and *b*-axes olivine aggregates that correspond BC-type and AC-type peridotite were obtained from the aggregates aligned under static and rotated magnetic field, respectively. Tri-axially aligned olivine aggregates corresponding to A-, B-, C- and E-type peridotite were obtained from a modulated rotation magnetic field.

キーワード：結晶格子選択配向、オリビン、鉱物多結晶体

Keywords: crystallographic preferred orientation, olivine, mineral aggregate

High-resolution 3-D S-wave structure beneath North America using phase and amplitude of surface waves

浜田 広太¹、*吉澤 和範^{1,2}

Kouta Hamada¹, *Kazunori Yoshizawa^{1,2}

1. 北海道大学大学院理学院、2. 北海道大学大学院理学研究院

1. Graduate School of Science, Hokkaido University, 2. Faculty of Science, Hokkaido University

Majority of surface wave tomography have employed the phase information, which reflects the average phase speed perturbation along a propagation path. To the contrary, the use of amplitude anomalies of surface waves has been limited in tomographic studies, due to a variety of uncertain factors such as source mechanism, local amplification at receiver, elastic focusing/defocusing and anelastic attenuation. In the interstation analysis, the source term can be canceled out, so that we can focus on the effects of the elastic focusing/defocusing as well as the receiver amplification factors, with an appropriate correction for anelastic attenuation. In the framework of ray theory, the amplitude anomalies affected by the focusing/defocusing reflect the second derivatives of phase speed across the ray path, and thus the amplitude data are more sensitive to shorter-wavelength structure than the conventional phase data.

In this study, we employ a fully non-linear waveform fitting technique to measure interstation phase speeds and amplitude ratios simultaneously, based on a global optimization method. This technique is applied to observed seismograms of the high-density transportable array deployed in the United States (USArray) in the past decade, and a large-number of interstation phase speed and amplitude ratio data are collected. The typical interstation distances for measured dispersion data are less than 1000 km, which is much shorter than the average path length used in conventional single-station analysis and can be of help in improving the lateral resolution of the regional tomography models.

The measured interstation phase and amplitude data are inverted simultaneously for phase speed maps as well as local amplification factor at each receiver location. The phase speed maps derived from both phase and amplitude measurements exhibit better recovery of the strength of velocity perturbations, particularly for the smaller-scale heterogeneities. The spatial distributions of local amplification factors in the longer period are correlated well with the velocity structure in the upper mantle, indicating that the effects of local amplification can be isolated well from those of focusing in our joint inversion of phase and amplitude data.

Isotropic and anisotropic 3-D S wave speed models of North American continent are then obtained from the phase speed maps. Our isotropic 3-D S wave models from phase and amplitude data for Rayleigh waves emphasize local-scale tectonic features associated with conspicuous lateral velocity gradients; e.g., fast anomaly in the Colorado Plateau surrounded by slow anomalies, and slow anomaly in the New Madrid Seismic Zone encompassed by faster regions. Such local tectonic features with the size of about 200 km can hardly be identified in the conventional surface wave tomography, and thus the interstation amplitude ratio data can be of great help in improving the lateral resolution of velocity models in the upper mantle. Radial anisotropy models derived from the phase speed maps of Rayleigh and Love waves using only phase data, are also constructed. The results show faster SH wave speed anomaly than SV in the tectonically active regions in the western and central U.S., while the model exhibits faster SV wave speed anomaly than SH in the eastern region below 75 km depth.

キーワード：上部マントル、表面波振幅、北米大陸

Keywords: upper mantle, surface wave amplitude, North American Continent

DAC-GHz実験におけるS波バッファロッドの開発 Development of S wave buffer rod for DAC-GHz experiments.

*米田 明¹

*Akira Yoneda¹

1. 岡山大学惑星物質研究所

1. Institute for Study of the Earth's Interior, Okayama University

I have been developing GHz ultrasonic technique for diamond anvil cell (DAC) in a recent a few years. Last year, I reported the development of P wave GHz buffer rod. Then, I conducted development of GHz S wave buffer rod as well. Simultaneously, I have examined how to get a good signal through P wave buffer rod. The solution is combination wiping by acetone, alcohol, and ammonia water. I have started the measurement for the specimen squeezed in DAC. In the poster, I will show those effort.

キーワード : GHz音速法、ダイヤモンドアンビルセル、S波、マントル、弾性、高圧

Keywords: GHz ultrasonics, diamond anvil cell, S wave, mantle, elasticity, high pressure

P and SH wave upper mantle velocity structure beneath South China

*yi sui¹, rui qing zhang¹, qing ju wu¹

1. Institute of Geophysics China Earthquake Administration

There is widespread intracontinental orogen and magmatic province in Mesozoic South China. Study of upper mantle velocity can bring light on the distribution and movement of material in deep earth of this region. Triplication waveform of P and SH from 5 to 30 degree recorded by CDSN(Chinese Digital Seismic Network) are used to obtain P and SH wave upper mantle velocity structure by comparing with synthetic waveform. There is low velocity layer above 410 in both P and S waveform, and 410km discontinuity is broadened. Low P and low S velocity and high V_p/V_s may be result of partial melting related to plate subduction.

Keywords: triplication, upper mantle , partial melting

低粘性層を含む内部構造を持つ固体地球の潮汐散逸

Tidal Dissipation of the Solid Earth with an Internal Structure Including a Low-Viscosity Layer

*原田 雄司¹、松本 晃治²

*Yuji Harada¹, Koji Matsumoto²

1. 澳門科技大學太空科學研究所月球與行星科學實驗室、2. 自然科学研究機構国立天文台RISE月惑星探査検討室

1. Lunar and Planetary Science Laboratory, Space Science Institute, Macau University of Science and Technology, 2. RISE Project Office, National Astronomical Observatory of Japan, National Institutes of Natural Sciences

固体地球における潮汐散逸は重要な地球物理学的現象の一つである。固体天体の潮汐散逸は内部構造、特に粘性構造に依存するから、その制約条件と成り得る。粘性構造を制約する事が出来れば、それはマンテルダイナミクスを知る為の一つの有益な手掛かりを与えるかも知れない。

固体地球の潮汐応答、特に理論的なラブ数の潮汐周期と粘性構造に対する依存性に関しては既に幾つかの先行研究で調べられている。その結果、測地学的観測から得られたラブ数の周波数依存性を上手く解釈する為にはマンテルの内部、特に底部における低粘性層の存在が重要であると考えられている。

その一方、上述の研究と類似の考え方に基づいて我々筆者達は、この様な低粘性層が月のマンテルにも存在すると仮定して潮汐クオリティ係数の周波数と内部構造に対する依存性を調べた。結果として地球と同様、もしマンテルの底に低粘性層が存在すれば測月観測から得られたクオリティ係数の周波数依存性が説明可能である事を示した。そして更には、その層の粘弾性に対応する特徴的時間スケールは主要な潮汐周期と非常に近い事を見出した。即ち層内で効率的な潮汐発熱が起こる様な粘性率が自己調節的に決まる可能性も示した。

この月潮汐における示唆を踏まえて視点を地球潮汐に戻すと、こうした卓越する潮汐の周期と調和する粘性率が地球の低粘性層でも与えられるのかどうか、は知られていない。過去の研究で明示されていたのは主に複素ラブ数の周波数依存性である。確かに過去の解析においても層の粘性の不確定性は系統的に考慮されていた。但し、その複素ラブ数から導かれるクオリティ係数の粘性構造依存性までは明示されていなかった。その点の調査は地球物理学と比較惑星学の双方の観点で有意義である。

そこで本研究では固体地球の潮汐散逸、特にクオリティ係数に及ぼすマンテル最下部の低粘性領域の効果を定量的に見積もる為、幾つかの実際の潮汐周期を想定して粘弾性潮汐変形の計算を行なった。ここで密度と弾性率の鉛直構造に関しては地震波の観測に基づく典型的な参照構造を与えた。又、粘性構造に関しては大まかな構造依存性を把握する為、層構造を単純化して上から下へリソスフェア、アセノスフェア、メソスフェア、及び低粘性層の四層だけ設定した。その中で低粘性層の粘性のみ調整して残りの三層の粘性は均一かつ一定とした。クオリティ係数を求める際の複素ラブ数の計算において応力と歪の関係はマクスウェル物体のレオロジー則に従った。そしてクオリティ係数の理論値を観測値と比較する事によって、この層の粘性率を見積もった。

本計算の結果、地球の潮汐変形においても月と同じく低粘性層の緩和時間が潮汐周期に近い事が分かった。ここで低粘性層の影響を加味すれば測地学的観測量と調和的な計算結果が得られるのは先行研究と概ね同様である。今回の研究で更に明らかとなった事は、地球潮汐で特に卓越する半日周潮と日周潮の各周期で共にクオリティ係数を満足する粘性率のマクスウェル緩和時間は潮汐周期に近かった点である。言い換えれば地球の場合でも前述の月の低粘性層の場合と類似する示唆が得られたと言える。

本結果はマンツルの底に低粘性層が維持される理由を考察する上で興味深い。何故なら上述の結果は、月の先行研究の中で指摘されたマンツル最下部の効率的な潮汐エネルギー散逸は地球のマンツル最下部でも励起されている事を意味するからである。即ち月の核マンツル境界の直上における粘性の自己調節機構は地球でも有り得る事が予想される。この低粘性領域の緩和時間と潮汐周期の対応関係は、上記の計算の中で定義された内部構造の範囲内において潮汐発熱が最大に近い事を意味する。とは言え、地球深部では放射性壊変の発熱の影響が月よりも支配的であり、従って熱的状态も月深部とは大きく異なる。その点に関しては今後、更なる調査が必要であろう。

本結果はマンツルの底に低粘性層が維持される理由を考察する上で興味深い。何故なら上述の結果は、月の先行研究の中で指摘されたマンツル最下部の効率的な潮汐エネルギー散逸は地球のマンツル最下部でも励起されている事を意味するからである。即ち我々自身が月の潮汐散逸の研究で指摘した核マンツル境界付近における粘性の自己調節機構は地球にも存在すると予想される。この低粘性領域の緩和時間が潮汐周期に近いという事実は、上記の計算の中で定義された内部構造の範囲内において潮汐発熱がほぼ最大であるという事を意味する。但し地球深部では放射性壊変の発熱の影響が月よりも支配的であり、従って熱的状态も月深部とは大きく異なるであろう。その点に関しては今後、更なる調査が必要であろう。

謝辞：本研究は澳門特別行政區科學技術發展基金より科研資助039/2013/A2及び007/2016/A1の助成を受けて実施された。

キーワード：潮汐散逸、固体地球、内部構造、低粘性層

Keywords: Tidal Dissipation, Solid Earth, Internal Structure, Low-Viscosity Layer

Upper mantle structure beneath the Ontong Java Plateau from measurements of body wave differential travel times

*小林 拓史¹、末次 大輔²、大林 政行²、杉岡 裕子¹

*Takumi Kobayashi¹, Daisuke Suetsugu², Masayuki Obayashi², Hiroko Sugioka¹

1. 神戸大学、2. 国立研究開発法人海洋研究開発機構

1. KOBE University, 2. Japan Agency for Marine-Earth Science and Technology

The Ontong Java Plateau(OJP) is a single largest oceanic plateau in the world, and thought to emplaced at 120Ma. To reveal the origin of the OJP, we have to know the structure beneath the OJP. Richardson et al. (2000) showed that S-velocities are 2-3 % lower than global average above a depth of 300 km beneath the OJP.

In this study we investigated upper mantle structure beneath the OJP by using PP-P differential travel times for PP waves of which bounce points are located on the OJP and the surrounding region. We analyzed waveform data of events from 2012 to 2013 recorded by IRIS and F-net stations.

We follow a method of Obayashi et al. (2004) to obtain PP-P differential travel time residuals. First a band-pass filter from 5 to 10 second was applied to the waveform data. To calculate PP-P differential residuals, we synthesized PP waves from P waves by applying the Hilbert transform, attenuation operator, and multi reflection/conversion effect in the crust beneath the bounce points. To calculate the multi reflection/conversion effect, we used crust structure model CRUST1.0 (REFERENCE). We then calculated PP-P differential residuals with respect to differential times predicted from the iasp91 model (Kennett and Engdahl, 1991) by cross-correlation of the observed and synthetic PP waves. Distribution of the obtained PP-P differential residuals indicated that the residuals are consistently negative for PP waves of which bounce points are located on the OJP. The average PP-P residual for such PP-waves is -1.6 second, which suggests P-velocities faster than that of iasp91 beneath the OJP, while we cannot constrain a depth range of the fast anomalies from the present study. Assuming that the average residual is due to uniformly fast structure above a depth of 300 km, P-wave velocity beneath the OJP is 1.7% faster than that of the iasp91 model.

キーワード：オントンジャワ海台、実体波

Keywords: Ontong Java Plateau, body wave

Mechanical coupling between the plate and lowermost mantle controlled by the subducted lithosphere strength

*中久喜 伴益¹、金子 岳郎¹、山崎 大輔²

*Tomoeki Nakakuki¹, Takeo Kaneko¹, Daisuke Yamazaki²

1. 広島大学大学院理学研究科地球惑星システム学専攻、2. 岡山大学惑星物質研究所

1. Department of Earth and Planetary Systems Science, Graduate School of Science, Hiroshima University, 2. Institute for Planetary Materials, Okayama University

Hotspot volcanoes are regarded as an indication of mantle plumes that originate from the deep mantle. Relative migration between the hotspot tracks suggests much slower horizontal motion of the deep mantle layer than that of the surface plates. Viscosity increase in the lower mantle is often attributed to the cause of the slow motion in the deep mantle. Numerical modeling on subducted lithospheres integrated into a mantle convection system showed that the lithosphere penetrating into the lower mantle is not assimilated thermally to the surrounding mantle, so that the subducted lithosphere should work as a substance to transmit viscous stress from the deep mantle. This implies that motion of the deep mantle layer is strongly coupled with that of the surface plate.

We performed numerical simulation of an integrated lithosphere-mantle convection system in which the subducted lithosphere penetrates into the core-mantle boundary region. We investigated effects of yield strength and viscosity reduction due to the grain-size reduction or interconnection of ferro-periclase generated at the 660-km phase transition. The viscosity in the lower mantle was controlled as the value fit to the range inferred from geoid anomalies. In addition to them, depth-dependent thermal expansivity was also considered.

When the viscosity reduction is not incorporated, viscous resistance in the deepest mantle substantially controls the lithosphere motion in the case with the yield strength of 300 MPa. The large yield strength causes that the plate motion averaged in time is maintained to be less than 5 cm/yr, except in the cases with the viscosity of the lowermost mantle less than 10^{22} Pa s. Furthermore, the horizontal motion in the lowermost region is equivalent to half value of that of the surface plate. When the yield strength is set to 200 MPa, the viscosity increase in the lower mantle generates periodic slab folds by sharp bending. This substantially absorbs difference in the motion between the surface and the lowermost mantle. The slab folding generates a lump of the subducted lithosphere, which has large negative buoyancy. Toppling of the slab lump colliding the core-mantle boundary induces episodic acceleration of the slab descent motion. At this time, the plate motion exceeds 10 cm/yr. The slab is regarded as a stress guide between the surface and lowermost mantle in spite of the deformation. The slab interaction with the CMB region would therefore appear to the surface as significant fluctuation of the plate motion. Although the slab folds are generated when the depth-dependent thermal expansivity is introduced with the yield strength of 300 MPa, the decoupling between the surface and lowermost mantle motion is not enough to explain the stationary hotspot.

When viscosity reduction beneath the 660-km phase boundary is introduced, the viscous resistance of the deep mantle is not transmitted to the surface. The viscosity of the uppermost lower mantle controls the speed of the plate motion in the range of 5 to 10 cm/yr, which is consistent with the observation. On the contrary, the speed of the deep mantle flow is reduced to about 1/5 of the surface plate motion. Slab deformation induced by the viscosity reduction is therefore an important mechanism to weaken the

coupling between the plate and deep mantle and to regulate subducting plate motion.

キーワード : マントル対流、プレート運動、下部マントル、スラブ、レオロジー

Keywords: mantle convection, plate motion, lower mantle, subducted slab, rheology

Detection of Hadean crustal material in the deep Earth and Moon

*趙大鵬¹、磯崎行雄²、丸山茂徳³

*Dapeng Zhao¹, Yukio Isozaki², Shigenori Maruyama³

1. 東北大学大学院理学研究科附属地震・噴火予知研究観測センター、2. 東京大学大学院総合文化研究科、3. 東京工業大学地球生命研究所

1. Department of Geophysics, Tohoku University, 2. Department of General System Studies, The University of Tokyo, 3. Earth-Life Science Institute, Tokyo Institute of Technology

Because of the tectonic erosion associated with plate subductions, the Hadean crustal material may have been brought down to the deep interior of the Earth (Kawai et al., 2009, 2013; Isozaki et al., 2010; Dohm and Maruyama, 2015; Maruyama and Ebisuzaki, 2017; Maruyama et al., 2017). The primordial material may have physical properties different from those of the surrounding mantle rocks, hence it could be detected using seismic tomography.

Significant lateral variations of S-wave velocity (V_s) are revealed in the lunar mantle by tomographic imaging (Zhao et al., 2008, 2012). A correlation between the V_s tomography and the thorium abundance distribution is found. The area with a high thorium abundance exhibits a distinct low V_s zone which extends down to a depth of ~300 km below the Procellarum KREEP Terrane (PKT), which may reflect a thermal and compositional anomaly beneath the PKT. The distribution of deep moonquakes shows a correlation with the tomography in the deep lunar mantle, similar to earthquakes which are affected by structural heterogeneities in the terrestrial crust and upper mantle. The occurrence of deep moonquakes and seismic-velocity heterogeneities implies that the lunar interior may contain a certain amount of fluids and so still be thermally and dynamically active at present. Because there is no plate tectonics in the Moon, the Hadean crustal material may have been preserved near the lunar surface till today. However, due to the mantle overturn that happened at the early stage of the Moon, part of the Hadean crustal KREEP material may have sunk to the deep mantle, which may have become heat sources for the lunar mantle activities and so caused the deep moonquakes around them.

The processes happened in the Moon may have also taken place in the deep Earth. Due to the plate subductions, the Hadean crustal KREEP material may have sunk to the deep mantle of the Earth, which may have become heat sources for mantle plumes and super-plumes. Prominent low seismic-velocity (low- V) anomalies are clearly revealed in the deep mantle beneath the surface hotspot regions such as south-central Pacific, East Africa, Hawaii and Iceland (Zhao et al., 2013; Zhao, 2015). Some of the low- V anomalies could be caused by the Hadean crustal KREEP material.

References

Dohm, J.M., S. Maruyama (2015) Habitable trinity. *Geoscience Frontiers* 6, 95-101.

Isozaki, Y., K. Aoki, T. Nakama, S. Yanai (2010) New insight into a subduction-related orogen: A reappraisal of the geotectonic framework and evolution of the Japanese Islands. *Gondwana Res.* 18, 82-105.

Kawai, K., T. Tsuchiya, J. Tsuchiya, S. Maruyama (2009) Lost primordial continents. *Gondwana Res.* 16, 581-586.

Kawai, K., S. Yamamoto, T. Tsuchiya, S. Maruyama (2013) The second continent: Existence of granitic continental materials around the bottom of the mantle transition zone. *Geoscience Frontiers* 4, 1-6.

Maruyama, S., T. Ebisuzaki (2017) Origin of the Earth: a proposal of new model called ABEL. *Geoscience Frontiers*. <http://dx.doi.org/10.1016/j.gsf.2016.10.005>.

Maruyama, S., M. Santosh, S. Azuma (2017) Initiation of plate tectonics in the Hadean: Eclogitization triggered by the ABEL Bombardment. *Geoscience Frontiers*. <http://dx.doi.org/10.1016/j.gsf.2016.11.009>.

Zhao, D. (2015) *Multiscale Seismic Tomography*. Springer, 304 pp.

Zhao, D., J. Lei, L. Liu (2008) Seismic tomography of the Moon. *Chinese Sci. Bull.* 53, 3897-3907.

Zhao, D., T. Arai, L. Liu, E. Ohtani (2012) Seismic tomography and geochemical evidence for lunar mantle heterogeneity: Comparing with Earth. *Global Planet. Change* 90, 29-36.

Zhao, D., Y. Yamamoto, T. Yanada (2013) Global mantle heterogeneity and its influence on teleseismic regional tomography. *Gondwana Res.* 23, 595-616.

キーワード：冥王代の地殻、月震、地震波トモグラフィー、KREEP、トリウム

Keywords: Hadean crust, moonquake, seismic tomography, KREEP, thorium

Grain growth kinetics in pyrolite composition: Implications for grain-size evolution of lower-mantle slab

*今村 公裕¹、久保 友明¹

*Masahiro Imamura¹, Tomoaki Kubo¹

1. 九州大学

1. Kyushu University

Viscosity of lower-mantle slab largely depends on grain size in constituent minerals. It consists of bridgmanite (Brg), ferro-periclase (Fp), Ca-perovskite (Capv), and majoritic garnet (Mjgt) in the case of pyrolite composition. The grain-size evolution of lower-mantle slab is mainly controlled by grain growth process after the significant grain-size reduction due to the post-spinel transformation. Grain growth kinetics can be described by $d^n - d_0^n = kt$ (d : grain size, d_0 : initial grain size, n : grain growth exponent, k : Arrhenius-type rate constant, t : time). In the multiphase system, Zener pinning is an important process and grain growth of the primary phase is controlled by Ostwald ripening of the secondary phase, which can be described by $d_1/d_{II} = \beta / f_{II}^z$ (d_1 : grain size of primary phase, d_{II} : grain size of secondary phase, f_{II} : volume fraction of secondary phase, β and z : Zener parameters). In the present study, we conducted grain growth experiments in pyrolite composition under lower mantle conditions, and discuss the grain-size evolution of lower-mantle slab.

Annealing experiments in pyrolitic material were conducted at 25-27 GPa and 1600-1950°C for 30-3000 min using a Kawai-type apparatus at Kyushu University. FE-SEM was used for microstructural observations and chemical analysis. Four phases of Brg (~70 vol%), Fp (~15 vol%), Mjgt (~13 vol%), and Capv (~2 vol%) were observed in recovered samples annealed at 25 GPa. To avoid the effects of the eutectoid texture on the kinetics, we took the grain growth data only from the sample exhibiting relatively homogeneous polygonal texture. Both secondary phases of Fp and Mjgt are homogeneously distributed in the Brg-dominant sample after the polygonal texture was achieved. The grain size ratio of d_{Brg}/d_{Fp} and d_{Brg}/d_{Mjgt} are almost constant during the grain growth and estimated to be ~1.7 and ~1.2, respectively. These microstructural observations imply that the Brg grain growth is pinned by the secondary phases, and the rate is controlled by Ostwald ripening kinetics. We obtained n values of 6.2, 3.3, and 3.1 for Brg, Fp, and Mjgt, respectively. The averaged n value of ~4.2 is consistent with the multiphase grain growth model when the secondary phase grows by Ostwald ripening process ($n=4$, grain-boundary diffusion controlled). When assuming the n -value of 4, the activation enthalpies for Brg, Fp, and Mjgt are estimated to be ~410, ~240, and ~500 kJ/mol, respectively, implying that the rate-controlling species are different between Ostwald ripening processes of Fp and Mjgt, and the Brg grain growth is controlled by both processes. If we treat Fp and Mjgt as a secondary phase ($d_{II=Fp+Mjgt}$) ignoring Capv, the activation enthalpies are almost the same between the primary and secondary phases. The grain size ratio of $d_{I=Brg}/d_{II=Fp+Mjgt}$ is ~1.5 with the $f_{II=Fp+Mjgt}$ of 0.3, which is almost consistent with the previous systematic study in the olivine-enstatite system (Tasaka and Hiraga, 2013). On the other hand, three phases without Mjgt were present at higher pressure of 27 GPa, in which the grain size was slightly larger probably due to the smaller proportion of the secondary phases (~77 vol% of Brg).

On the basis of the results obtained above, we estimated grain-size evolution of lower-mantle slab assuming that Zener parameters are the same as the previous study (Tasaka and Hiraga, 2013). The grain size of Brg in a pyrolitic composition with ($f_{II=Fp+Mjgt}=0.3$) and without ($f_{II=Fp}=0.2$) bearing Mjgt is estimated to be ~5-650 μm and ~50-900 μm , respectively, at 800-1600°C in 10^8 years. When considering an olivine-like ($f_{II=Fp}=0.3$) and a perovskitic ($f_{II=Fp}=0.1$) compositions, the Brg grain size decreases to ~40-720 μm and increases to ~80-1270 μm , respectively. Thus, the grain size in lower-mantle slab is likely kept

smaller than 1 mm, suggesting that grain-size sensitive creep is dominant. Viscosity variations in lower-mantle slab will be discussed considering a dynamic grain-growth effect.

A revisit on initial temperature at the core-mantle boundary in a coupled core-mantle evolution model

*中川 貴司¹

*Takashi Nakagawa¹

1. 海洋研究開発機構数理科学・先端技術研究分野

1. MAT, JAMSTEC

An initial temperature at the core-mantle boundary (CMB) is an important constraint for thermal evolution of Earth's mantle and core because this temperature strongly affects the size and onset timing of growing inner core, primordial heat in early Earth's core and thermal and chemical state in the deep mantle. In a previous study, we found ~6000 K as the initial CMB temperature in a coupled core-mantle evolution model to match constraints of thermal evolution of Earth's core [Nakagawa and Tackley, 2010]. However, in recent suggestions from high P-T physics and theoretical model of thermal evolution of Earth's core, the initial CMB temperature seems to be less than ~5000 K [Andrault et al., 2016; Nakagawa, in revisoin]. Since our core evolution model is based on a simplified analytical formulation [Buffett et al., 1992; Buffett et al., 1996] and more complicated formulation that can fit the density structure derived from seismological analysis and applicable for high thermal conductivity of iron alloy is proposed [Labrosse, 2015], we reassess the initial CMB temperature that can find the best-fit core evolution scenario. Because of thermostat effects on thermal evolution [e.g. Nakagawa and Tackley, 2010; Nakagawa and Tackley, 2012], the initial CMB temperature may not be sensitive to the scenario of thermal evolution of Earth's core and mantle but the heat flow across the CMB found in this study (9 to 10 TW) is slightly lower than the lower-bound value (11 TW). On the magnetic evolution, the low thermal conductivity is still more preferable than high thermal conductivity due to existence of adiabatic shell with high thermal conductivity that suppress a convective region of Earth's core. In the presentation, we will attempt to an implication for detectability of geoneutrino based on thermal and chemical evolution modeling of Earth's mantle and core.

キーワード：コア-マントル境界温度、熱進化、地球金属核

Keywords: core-mantle boundary temperature, thermal evolution, Earth's metallic core